Digitized by the Internet Archive
in 2010 with funding from
CARLI: Consortium of Academic and Research Libraries in Illinois

http://www.archive.org/details/officialvoteof1964illi

DATE DUE

NOV 28	1994	HC	
GAYLORD			PRINTED IN U.S.A.

DATE DUE

Demco, Inc. 38-293

I290a
1964
c.2

OFFICIAL VOTE

OF THE

STATE OF ILLINOIS

Cast at the

GENERAL ELECTION, NOVEMBER 3, 1964

JUDICIAL ELECTION, 1963-1964

•

PRIMARY ELECTION

GENERAL PRIMARY, APRIL 14, 1964

•

Compiled by

PAUL POWELL

SECRETARY OF STATE

DATE DUE

LCR	JUL 7 1999		
	JUL 2 5 2007		

Demco, Inc. 38-293

ILLINOIS STATE LIBRARY
SPRINGFIELD

I324.26 I29o 1964 c.2
Illinois. Secretary of State.
Official vote, 1964
7210844

OFFICIAL VOTE

OF THE

STATE OF ILLINOIS

Cast at the

GENERAL ELECTION, NOVEMBER 3, 1964
JUDICIAL ELECTION, 1963-1964

•

PRIMARY ELECTION
GENERAL PRIMARY, APRIL 14, 1964



Compiled by

PAUL POWELL
SECRETARY OF STATE

7210844
ILLINOIS STATE LIBRARY

(Printed by authority of the State of Illinois)

ILLINOIS STATE LIBRARY
3 1129 00467 3018

(5698—5M—1-65)

7

INDEX TO OFFICIAL VOTE

	Page
Alternate Delegates to National Conventions	210
Attorney General—General Election	25
Primary Election	190
Auditor of Public Accounts—General Election	22
Primary Election	184
Clerk of The Appellate Courts—General Election	36
Primary Election	195
Special Primary Election—3rd Judicial District—May 12, 1964	158
Congressman, see "Representatives in Congress"	
Constitutional Amendments,	
(Proposed Amendment to Section 9 of Article IV of the Constitution)	30
(Proposed Amendment to add Section 35 to Article IV of the Constitution)	33
Delegates to National Conventions	202
Delegates to State Representative Nominating Conventions	223
Governor—General Election	13
Primary Election	170
Judicial Elections—General—November 3, 1964	138
Judicial Election for Judge of the Circuit Court: 10th Judicial Circuit—June 3, 1963	157
Judicial Election for Judge of the Circuit Court: 12th Judicial Circuit—June 3, 1963	157
Judicial Election for Judge of the Circuit Court: 19th Judicial Circuit—June 3, 1963	157
Lieutenant Governor—General Election	16
Primary Election	174
Maps—Circuit Court	239
Congressional	240
Congressional—Cook County	241
Senatorial	242
Senatorial—Chicago	244
Senatorial—Cook County Outside Chicago	243
Supreme and Appellate Court	238
President of United States—General Election	10
Primary Election	164
Representatives in Congress by Districts—General Election	37
Primary Election	196
Representatives in General Assembly—General Election	49
Secretary of State—General Election	19
Primary Election	179
State Senators—General Election	43
Primary Election	216
Summary—General Election	5
Primary Election	161
Total Vote by Counties—General Election	7
Primary Election	163
Trustees East Side Levee and Sanitary District—General Election	137
Primary Election	237
Trustees Prairie DuPont Levee and Sanitary District—General Election	137
Primary Election	236
Trustees of University of Illinois	28

ILLINOIS GENERAL ELECTION

NOVEMBER 3, 1964

SUMMARY OF GENERAL VOTE

Office, Party and Candidate	Plurality	Total in State	Outside Cook County	Cook County	Counties Carried
PRESIDENTIAL ELECTORS					
DEMOCRATIC—Lyndon B. Johnson	890,887	2,796,833	1,259,652	1,537,181	79
REPUBLICAN—Barry M. Goldwater		1,905,946	1,010,228	895,718	23
Write-ins		62			
GOVERNOR					
DEMOCRATIC—Otto Kerner	179,299	2,418,394	1,100,799	1,317,595	43
REPUBLICAN—Charles H. Percy		2,239,095	1,144,816	1,094,279	59
Write-ins		11			
LIEUTENANT GOVERNOR					
DEMOCRATIC—Samuel H. Shapiro	380,199	2,462,823	1,086,348	1,376,475	50
REPUBLICAN—John Henry Altorfer		2,082,624	1,100,808	981,816	52
Write-ins		3			
SECRETARY OF STATE					
DEMOCRATIC—Paul Powell	488,556	2,517,226	1,137,727	1,379,499	62
REPUBLICAN—Elmer J. Hoffman		2,028,670	1,062,045	966,625	40
Write-ins		16			
AUDITOR OF PUBLIC ACCOUNTS					
DEMOCRATIC—Michael J. Howlett	495,880	2,513,831	1,133,615	1,380,216	60
REPUBLICAN—John Kirby		2,017,951	1,048,303	969,648	42
Write-ins		1			
ATTORNEY GENERAL					
DEMOCRATIC—William G. Clark	520,418	2,530,971	1,137,018	1,393,953	62
REPUBLICAN—Elroy C. Sandquist		2,010,553	1,041,986	968,567	40
Write-ins		1			

SUMMARY OF GENERAL VOTE—Concluded

Office, Party and Candidate	Plurality	Total in State	Outside Cook County	Cook County	Counties Carried
TRUSTEES OF THE UNIVERSITY OF ILLINOIS					
DEMOCRATIC—Howard W. Clement	----------	2,514,840	1,107,177	1,407,663	----------
Theodore A. Jones	----------	2,484,508	1,092,495	1,392,013	
Harold A. Pogue	----------	2,440,845	1,091,281	1,349,564	----------
REPUBLICAN—Park Livingston	----------	2,075,034	1,078,019	997,015	----------
C. Ernest Lovejoy	----------	2,013,525	1,061,409	952,116	----------
James A. Weatherly	----------	1,992,575	1,052,926	939,649	----------
Write-ins	----------	2	----------	----------	----------
PROPOSED AMENDMENT TO SECTION 9 OF ARTICLE IV OF THE CONSTITUTION (Annual Legislative Sessions)					
TOTAL VOTE CAST EXCLUDING THE SPECIAL PRESIDENTIAL BALLOT	----------	4,796,641	2,303,109	2,493,532	----------
TOTAL VOTE ON AMENDMENT	----------	3,629,803	1,700,640	1,929,163	----------
YES	----------	2,290,263	1,011,675	1,278,588	----------
NO	----------	1,339,540	688,965	650,575	----------
Failing to receive a majority of the votes cast or two-thirds of the votes on the amendment, this amendment was not adopted.					
PROPOSED AMENDMENT TO ADD SECTION 35 TO ARTICLE IV (Continuity of governmental operations in periods of emergency)					
TOTAL VOTE CAST EXCLUDING THE SPECIAL PRESIDENTIAL BALLOT	----------	4,796,641	2,303,109	2,493,532	----------
TOTAL VOTE ON AMENDMENT	----------	3,572,966	1,716,335	1,856,631	----------
YES	----------	2,297,095	1,192,034	1,105,061	----------
NO	----------	1,275,871	524,301	751,570	----------
Failing to receive a majority of the votes cast or two-thirds of the votes on the amendment, this amendment was not adopted.					
TOTAL VOTE CAST INCLUDING SPECIAL PRESIDENTIAL BALLOT	----------	4,805,928	----------	----------	----------
(SPECIAL PRESIDENTIAL BALLOT)	----------	(9,287)	----------	----------	----------

TOTAL VOTE BY COUNTIES—NOVEMBER 3, 1964

Counties	Total Vote	Special Presidential Electors Ballot	Combined Total
Adams	32,751	88	32,839
Alexander	7,873	----------	7,873
Bond	7,011	2	7,013
Boone	8,880	28	8,908
Brown	3,507	----------	3,507
Bureau	18,862	12	18,874
Calhoun	3,164	1	3,165
Carroll	8,712	10	8,722
Cass	7,416	17	7,433
Champaign	48,124	485	48,609
Christian	18,348	10	18,358
Clark	9,025	8	9,033
Clay	8,409	6	8,415
Clinton	12,385	6	12,391
Coles	20,639	54	20,693
Cook	(See Below)		
Crawford	10,628	18	10,646
Cumberland	5,395	2	5,397
DeKalb	22,364	150	22,514
DeWitt	8,096	6	8,102
Douglas	9,050	11	9,061
DuPage	165,569	1,154	166,723
Edgar	11,927	27	11,954
Edwards	4,381	1	4,382
Effingham	12,072	28	12,100
Fayette	10,983	12	10,995
Ford	8,193	18	8,211
Franklin	21,976	13	21,989
Fulton	21,269	11	21,280
Gallatin	4,379	3	4,382
Greene	8,108	1	8,109
Grundy	10,928	12	10,940
Hamilton	5,919	6	5,925
Hancock	11,921	9	11,930
Hardin	3,125	----------	3,125
Henderson	4,218	7	4,225
Henry	23,191	6	23,197
Iroquois	16,452	211	16,663
Jackson	19,600	37	19,637
Jasper	6,120	5	6,125
Jefferson	16,412	22	16,434
Jersey	8,177	----------	8,177
JoDaviess	9,541	2	9,543
Johnson	4,137	6	4,143
Kane	87,823	454	88,277
Kankakee	37,413	126	37,539
Kendall	9,177	28	9,205
Knox	28,402	2	28,404
Lake	122,703	612	123,315
LaSalle	52,856	26	52,882
Lawrence	9,525	10	9,535
Lee	16,065	37	16,102
Livingston	18,993	17	19,010
Logan	14,748	25	14,773
Macon	53,562	153	53,715
Macoupin	23,917	2	23,919
Madison	96,913	170	97,083
Marion	19,894	11	19,905
Marshall	6,834	3	6,837
Mason	7,838	6	7,844

TOTAL VOTE BY COUNTIES—NOVEMBER 3, 1964—Continued

Counties	Total Vote	Special Presidential Electors Ballot	Combined Total
Massac	6,722	6	6,728
McDonough	13,205	5	13,210
McHenry	41,085	100	41,185
McLean	39,123	120	39,243
Menard	4,948	6	4,954
Mercer	8,753	8	8,761
Monroe	8,716	16	8,732
Montgomery	17,332	20	17,352
Morgan	16,688	42	16,730
Moultrie	6,343	5	6,348
Ogle	17,529	37	17,566
Peoria	81,016	206	81,222
Perry	11,278	11	11,289
Piatt	7,092	17	7,109
Pike	10,852	18	10,870
Pope	2,540	----------	2,540
Pulaski	5,183	----------	5,183
Putnam	2,515	----------	2,515
Randolph	15,276	2	15,278
Richland	8,298	----------	8,298
Rock Island	67,120	245	67,365
Saline	14,645	10	14,655
Sangamon	76,985	245	77,230
Schuyler	4,971	6	4,977
Scott	3,661	5	3,666
Shelby	11,595	13	11,608
Stark	3,916	1	3,917
St. Clair	103,787	58	103,845
Stephenson	20,408	91	20,499
Tazewell	46,015	123	46,138
Union	8,550	3	8,553
Vermilion	44,651	142	44,793
Wabash	6,781	23	6,804
Warren	10,092	28	10,120
Washington	7,693	4	7,697
Wayne	10,148	3	10,151
White	10,176	----------	10,176
Whiteside	25,970	36	26,006
Will	89,658	157	89,815
Williamson	24,436	14	24,450
Winnebago	89,126	370	89,496
Woodford	12,331	9	12,340
Down State	2,303,109	6,392	2,309,501
Cook County	2,493,532	2,895	2,496,427
Total	4,796,641	9,287	4,805,928

TOTAL VOTE—COOK COUNTY—NOVEMBER 3, 1964
(Information furnished by Clerk of Cook County)

WARDS	CHICAGO	Total Vote
1		21,870
2		25,702
3		36,614
4		29,355
5		31,693
6		36,614
7		43,439
8		44,359
9		34,546
10		34,891
11		26,947
12		28,934
13		42,541
14		26,415
15		33,302
16		28,579
17		31,056
18		42,427
19		45,870
20		37,301
21		45,624
22		26,039
23		39,749
24		22,593
25		27,453
26		25,208
27		22,341
28		23,648
29		28,723
30		27,810
31		25,952
32		23,494
33		32,541
34		26,429
35		32,989
36		36,080
37		33,022
38		40,934
39		32,706
40		38,696
41		41,227
42		27,680
43		24,592
44		35,051
45		40,380
46		31,428
47		39,350
48		25,874
49		45,442
50		48,387
Total		1,653,897

CHICAGO	Total Vote
SUBURBS	
Berwyn	31,848
Chicago Heights	17,034
Cicero	36,834
Lyons	5,275
Stickney	3,535
Total	94,526
TOWNSHIPS	
Barrington	3,131
Bloom	16,394
Bremen	27,056
Calumet	9,528
Elk Grove	21,297
Evanston	42,621
Hanover	7,050
Lemont	3,328
Leyden	42,286
Lyons	35,742
Maine	56,362
New Trier	33,967
Niles	55,957
Northfield	23,598
Norwood Park	14,262
Oak Park	34,045
Orland	3,918
Palatine	17,136
Palos	9,259
Proviso	78,262
Rich	17,403
River Forest	6,782
Riverside	10,700
Schaumburg	8,539
Stickney	12,438
Thornton	67,102
Wheeling	34,353
Worth	55,488
Total	748,004
Grand Total	2,496,427

Suburbs under jurisdiction of Chicago Election Commission

VOTE FOR PRESIDENT—NOVEMBER 3, 1964

Counties	Plurality		Democratic		Republican		Write-ins
			Lyndon B. Johnson and Hubert H. Humphrey	Per Cent	Barry M. Goldwater and William E. Miller	Per Cent	
Adams	D	4,328	18,321	56.7	13,993	43.3	
Alexander	D	1,868	4,763	62.2	2,895	37.8	
Bond	D	757	3,815	55.5	3,058	44.5	
Boone	R	1,359	3,694	42.2	5,053	57.8	
Brown	D	728	2,083	60.6	1,355	39.4	
Bureau	R	466	9,086	48.7	9,552	51.3	
Calhoun	D	517	1,805	58.4	1,288	41.6	
Carroll	R	425	4,062	47.5	4,487	52.5	
Cass	D	1,588	4,424	60.9	2,836	39.1	
Champaign	D	3,782	25,792	54.0	22,010	46.0	
Christian	D	5,745	11,898	65.9	6,153	34.1	
Clark	D	61	4,464	50.3	4,403	49.7	
Clay	D	886	4,551	55.4	3,665	44.6	
Clinton	D	2,647	7,339	61.0	4,692	39.0	
Coles	D	2,499	11,377	56.2	8,878	43.8	
Cook	(See below)						
Crawford	D	790	5,624	53.8	4,834	46.2	
Cumberland	D	805	3,056	57.6	2,251	42.4	
DeKalb	R	1,534	10,257	46.5	11,791	53.5	1
DeWitt	D	766	4,371	54.8	3,605	45.2	
Douglas	D	472	4,695	52.6	4,223	47.4	
DuPage	R	32,642	66,229	40.1	98,871	59.9	
Edgar	D	139	5,966	50.6	5,827	49.4	
Edwards	R	271	1,991	46.8	2,262	53.2	
Effingham	D	1,738	6,782	57.3	5,044	42.7	
Fayette	D	1,803	6,295	58.4	4,492	41.6	
Ford	R	1,223	3,427	42.4	4,650	57.6	
Franklin	D	5,961	13,581	64.1	7,620	35.9	
Fulton	D	5,245	13,030	62.6	7,785	37.4	
Gallatin	D	1,451	2,845	67.1	1,394	32.9	
Greene	D	1,653	4,781	60.5	3,128	39.5	
Grundy	R	276	5,246	48.7	5,522	51.3	
Hamilton	D	572	3,133	55.0	2,561	45.0	
Hancock	D	642	6,199	52.7	5,557	47.3	
Hardin	D	315	1,639	55.3	1,324	44.7	
Henderson	D	408	2,271	54.9	1,863	45.1	
Henry	D	1,441	12,085	53.2	10,644	46.8	
Iroquois	R	2,394	7,029	42.7	9,423	57.3	
Jackson	D	5,152	12,165	63.4	7,013	36.6	
Jasper	D	792	3,406	56.6	2,614	43.4	
Jefferson	D	3,405	9,653	60.7	6,248	39.3	
Jersey	D	895	3,936	56.4	3,041	43.6	
JoDaviess	D	211	4,818	51.1	4,607	48.9	
Johnson	R	447	1,770	44.4	2,217	55.6	
Kane	R	5,688	40,703	46.7	46,391	53.3	
Kankakee	D	4,710	20,792	56.4	16,082	43.6	
Kendall	R	2,280	3,430	37.5	5,710	62.5	
Knox	D	2,150	15,000	53.9	12,850	46.1	
Lake	D	3,945	62,785	51.6	58,840	48.4	42
LaSalle	D	9,707	30,923	59.3	21,216	40.7	
Lawrence	D	960	5,136	55.2	4,176	41.8	
Lee	R	1,130	7,315	46.4	8,445	53.6	
Livingston	R	1,763	8,476	45.3	10,239	54.7	
Logan	D	907	7,712	53.1	6,805	46.9	
Macon	D	17,088	35,045	66.1	17,957	33.9	

VOTE FOR PRESIDENT—NOVEMBER 3, 1964—Concluded

Counties	Plurality		Democratic		Republican		Write-ins
			Lyndon B. Johnson and Hubert H. Humphrey	Per Cent	Barry M. Goldwater and William E. Miller	Per Cent	
Macoupin	D	6,797	15,227	64.4	8,430	35.6	
Madison	D	35,106	65,115	68.5	30,009	31.5	
Marion	D	5,303	12,363	63.7	7,060	36.3	
Marshall	D	352	3,561	52.6	3,209	47.4	
Mason	D	2,024	4,857	63.2	2,833	36.8	
Massac	D	318	3,396	52.5	3,078	47.5	
McDonough	R	763	6,144	47.1	6,907	52.9	
McHenry	R	4,489	18,014	44.5	22,503	55.5	
McLean	D	430	19,550	50.6	19,120	49.4	
Menard	D	169	2,491	51.8	2,322	48.2	
Mercer	D	190	4,410	51.1	4,220	48.9	
Monroe	D	669	4,605	53.9	3,936	46.1	
Montgomery	D	4,156	10,581	62.2	6,425	37.8	
Morgan	D	1,995	9,235	56.1	7,240	43.9	
Moultrie	D	1,240	3,733	60.0	2,493	40.0	
Ogle	R	3,513	6,917	39.9	10,430	60.1	
Peoria	D	14,033	47,360	58.7	33,327	41.3	
Perry	D	2,352	6,639	60.8	4,287	39.2	
Piatt	D	756	3,897	55.4	3,141	44.6	
Pike	D	2,463	6,576	61.5	4,113	38.5	
Pope	R	212	1,117	45.7	1,329	54.3	
Pulaski	D	1,616	3,332	66.0	1,716	34.0	
Putnam	D	228	1,359	54.6	1,131	45.4	
Randolph	D	3,396	9,199	61.3	5,803	38.7	
Richland	D	338	4,239	52.1	3,901	47.9	
Rock Island	D	18,045	41,759	63.8	23,714	36.2	
Saline	D	2,646	8,337	59.4	5,691	40.6	
Sangamon	D	9,996	43,073	56.6	33,077	43.4	16
Schuyler	D	87	2,504	50.9	2,417	49.1	
Scott	D	325	1,952	54.5	1,627	45.5	
Shelby	D	2,807	7,088	62.3	4,281	37.7	
Stark	R	341	1,776	45.6	2,117	54.4	
St. Clair	D	45,779	74,005	72.4	28,226	27.6	
Stephenson	D	1,602	10,854	54.0	9,252	46.0	
Tazewell	D	11,391	28,561	62.5	17,170	37.5	
Union	D	2,066	5,208	62.4	3,142	37.6	
Vermilion	D	5,259	24,765	55.9	19,506	44.1	
Wabash	D	816	3,721	56.2	2,905	43.8	
Warren	R	588	4,670	47.0	5,258	53.0	3
Washington	R	170	3,670	48.9	3,840	51.1	
Wayne	D	453	5,198	52.3	4,745	47.7	
White	D	1,963	5,963	59.9	4,000	40.1	
Whiteside	R	404	12,536	49.2	12,940	50.8	
Will	D	11,044	49,663	56.3	38,619	43.7	
Williamson	D	5,483	14,613	61.5	9,130	38.5	
Winnebago	D	8,914	48,834	55.0	39,920	45.0	
Woodford	R	334	5,914	48.6	6,248	51.4	
Down State	D	249,424	1,259,652	------	1,010,228	------	62
Cook County	D	641,463	1,537,181	63.2	895,718	36.8	
Total	D	890,887	2,796,833	59.5	1,905,946	40.5	62

Counties Carried, Mr. Johnson, 79; Mr. Goldwater, 23.

VOTE FOR PRESIDENT—COOK COUNTY—NOVEMBER 3, 1964
(Information furnished by Clerk of Cook County)

CHICAGO	Democratic Lyndon B. Johnson and Hubert H. Humphrey	Republican Barry M. Goldwater and William E. Miller
WARDS		
1	18,044	3,148
2	23,238	1,276
3	33,851	982
4	26,399	1,635
5	26,899	3,443
6	34,000	1,034
7	27,675	14,588
8	32,753	10,220
9	19,844	13,775
10	22,639	11,528
11	20,381	5,953
12	18,161	10,157
13	21,751	19,901
14	18,370	7,311
15	18,048	14,411
16	22,371	5,127
17	28,691	1,179
18	22,372	19,215
19	19,270	25,832
20	35,016	807
21	33,362	10,951
22	19,726	5,490
23	23,409	15,420
24	21,662	304
25	22,675	4,020
26	20,638	3,746
27	20,241	1,142
28	19,966	2,705
29	27,172	596
30	18,609	8,551
31	19,970	5,266
32	17,990	4,868
33	19,519	12,239
34	16,484	9,243
35	19,405	12,831
36	21,854	13,388
37	19,151	13,200
38	23,285	16,704
39	18,274	13,723
40	28,026	9,892
41	19,949	20,474
42	19,377	7,378
43	15,301	8,214
44	22,735	11,617
45	20,658	18,851
46	20,308	10,212
47	21,631	16,825
48	16,114	9,003
49	28,757	15,606
50	35,127	12,315
Total	1,141,148	466,296

CHICAGO	Democratic Lyndon B. Johnson and Hubert H. Humphrey	Republican Barry M. Goldwater and William E. Miller
SUBURBS		
Berwyn	15,683	15,658
Chicago Heights	9,368	7,214
Cicero	16,677	19,280
Lyons	2,939	2,257
Stickney	2,103	1,394
Total	46,770	45,803
TOWNSHIPS		
Barrington	920	2,139
Bloom	7,861	8,197
Bremen	14,523	11,977
Calumet	4,921	4,409
Elk Grove	8,413	12,601
Evanston	21,034	20,600
Hanover	3,719	3,477
Lemont	2,044	1,202
Leyden	23,012	18,202
Lyons	14,931	20,006
Maine	23,246	31,959
New Trier	14,118	19,071
Niles	34,597	20,346
Northfield	7,903	15,334
Norwood Park	7,688	6,287
Oak Park	13,755	19,393
Orland	1,696	2,168
Palatine	6,856	9,964
Palos	3,985	5,074
Proviso	39,117	37,318
Rich	7,105	9,966
River Forest	2,137	4,479
Riverside	3,968	6,517
Schaumburg	4,030	4,390
Stickney	7,074	5,117
Thornton	33,130	32,856
Wheeling	13,038	20,580
Worth	24,442	29,990
Total	349,263	383,619
Grand Total	1,537,181	895,718

Suburbs under jurisdiction of Chicago Election Commission

VOTE FOR GOVERNOR—NOVEMBER 3, 1964

Counties	Plurality		Democratic		Republican		Write-ins
			Otto Kerner	Per Cent	Charles H. Percy	Per Cent	
Adams	R	442	15,595	49.3	16,037	50.7	----------
Alexander	D	786	4,104	55.3	3,318	44.7	----------
Bond	R	22	3,406	49.8	3,428	50.2	----------
Boone	R	1,971	3,339	38.6	5,310	61.4	----------
Brown	D	312	1,837	54.6	1,525	45.4	----------
Bureau	R	2,520	8,050	43.2	10,570	56.8	----------
Calhoun	D	179	1,626	52.9	1,447	47.1	----------
Carroll	R	1,435	3,500	41.5	4,935	58.5	----------
Cass	D	989	4,088	56.9	3,099	43.1	----------
Champaign	R	4,335	20,884	45.3	25,219	54.7	----------
Christian	D	3,247	10,567	59.1	7,320	40.9	----------
Clark	R	850	4,024	45.2	4,874	54.8	----------
Clay	R	183	3,861	48.8	4,044	51.2	----------
Clinton	D	579	6,249	52.4	5,670	47.6	----------
Coles	R	442	9,770	48.9	10,212	51.1	----------
Cook	(See below)						
Crawford	R	561	4,897	47.3	5,458	52.7	----------
Cumberland	D	87	2,670	50.8	2,583	49.2	----------
DeKalb	R	5,640	8,113	37.1	13,753	62.9	----------
DeWitt	R	335	3,804	47.9	4,139	52.1	----------
Douglas	R	661	4,126	46.3	4,787	53.7	----------
DuPage	R	64,939	49,702	30.2	114,641	69.8	----------
Edgar	R	1,023	5,321	45.6	6,344	54.4	----------
Edwards	R	757	1,743	41.1	2,500	58.9	----------
Effingham	D	235	5,930	51.0	5,695	49.0	----------
Fayette	D	609	5,652	52.8	5,043	47.2	----------
Ford	R	2,056	2,977	37.2	5,033	62.8	----------
Franklin	D	2,954	11,991	57.0	9,037	43.0	----------
Fulton	D	2,668	11,720	56.4	9,052	43.6	----------
Gallatin	D	724	2,451	58.7	1,727	41.3	----------
Greene	D	534	4,163	53.4	3,629	46.6	----------
Grundy	R	1,838	4,422	41.4	6,260	58.6	----------
Hamilton	R	219	2,712	48.1	2,931	51.9	----------
Hancock	R	999	5,253	45.7	6,252	54.3	----------
Hardin	D	67	1,527	51.1	1,460	48.9	----------
Henderson	R	150	1,967	48.2	2,117	51.8	----------
Henry	R	1,009	10,786	47.8	11,795	52.2	----------
Iroquois	R	4,500	5,936	36.3	10,436	63.7	----------
Jackson	D	1,746	10,387	54.6	8,641	45.4	----------
Jasper	R	8	2,946	49.9	2,954	50.1	----------
Jefferson	D	1,057	8,448	53.3	7,391	46.7	----------
Jersey	D	872	4,416	55.5	3,544	44.5	----------
JoDaviess	R	890	4,238	45.2	5,128	54.8	----------
Johnson	R	754	1,628	40.6	2,382	59.4	----------
Kane	R	17,354	34,428	39.9	51,782	60.1	----------
Kankakee	R	16	18,350	50.0	18,366	50.0	----------
Kendall	R	3,288	2,909	31.9	6,197	68.1	----------
Knox	R	882	13,352	48.4	14,234	51.6	----------
Lake	R	14,230	53,275	44.1	67,505	55.9	10
LaSalle	D	3,070	27,523	53.0	24,453	47.0	----------
Lawrence	R	187	4,469	49.0	4,656	51.0	----------
Lee	R	1,939	6,937	43.9	8,876	56.1	----------
Livingston	R	4,057	7,216	39.0	11,273	61.0	----------
Logan	R	724	6,797	47.5	7,521	52.5	----------
Macon	D	8,590	30,627	58.2	22,037	41.8	----------

VOTE FOR GOVERNOR—NOVEMBER 3, 1964—Concluded

Counties	Plurality		Democratic		Republican		Write-ins
			Otto Kerner	Per Cent	Charles H. Percy	Per Cent	
Macoupin	D	3,647	13,340	57.9	9,693	42.1	
Madison	D	20,856	57,275	61.1	36,419	38.9	
Marion	D	2,851	11,081	57.4	8,230	42.6	
Marshall	R	153	3,306	48.9	3,459	51.1	
Mason	D	587	4,121	53.8	3,534	46.2	
Massac	R	694	2,887	44.6	3,581	55.4	
McDonough	R	2,862	5,090	39.0	7,952	61.0	
McHenry	R	11,059	14,538	36.2	25,597	63.8	
McLean	R	4,260	17,065	44.5	21,325	55.5	
Menard	R	204	2,271	47.9	2,475	52.1	
Mercer	R	880	3,820	44.8	4,700	55.2	
Monroe	R	441	3,966	47.4	4,407	52.6	
Montgomery	D	1,240	9,043	53.7	7,803	46.3	
Morgan	R	197	8,057	49.4	8,254	50.6	
Moultrie	D	409	3,312	53.3	2,903	46.7	
Ogle	R	1,751	6,087	36.0	10,838	64.0	
Peoria	D	10,934	45,389	56.8	34,455	43.2	
Perry	D	586	5,762	52.7	5,176	47.3	
Piatt	R	281	3,354	48.0	3,635	52.0	
Pike	D	1,087	5,865	55.1	4,778	44.9	
Pope	R	457	1,005	40.7	1,462	59.3	
Pulaski	D	475	2,690	54.8	2,215	45.2	
Putnam	R	93	1,198	48.1	1,291	51.9	
Randolph	D	752	7,777	52.5	7,025	47.5	
Richland	R	959	3,525	44.0	4,484	56.0	
Rock Island	D	10,854	37,695	58.4	26,841	41.6	
Saline	D	893	7,430	53.2	6,537	46.8	
Sangamon	D	5,882	40,694	53.9	34,812	46.1	1
Schuyler	R	376	2,255	46.2	2,631	53.8	
Scott	R	113	1,721	48.4	1,834	51.6	
Shelby	D	1,108	6,091	55.0	4,983	45.0	
Stark	R	675	1,573	41.2	2,248	58.8	
St. Clair	D	31,544	65,794	65.8	34,250	34.2	
Stephenson	R	1,540	9,194	46.1	10,734	53.9	
Tazewell	D	5,651	25,159	56.3	19,508	43.7	
Union	D	1,187	4,766	57.1	3,579	42.9	
Vermilion	D	28	21,649	50.0	21,621	50.0	
Wabash	R	83	3,235	49.4	3,318	50.6	
Warren	R	1,617	4,051	41.7	5,668	58.3	
Washington	R	1,142	3,185	42.4	4,327	57.6	
Wayne	R	974	4,488	45.1	5,462	54.9	
White	D	440	5,197	52.2	4,757	47.8	
Whiteside	R	1,097	12,016	47.8	13,113	52.2	
Will	D	612	43,872	50.4	43,260	49.6	
Williamson	D	1,388	12,514	52.9	11,126	47.1	
Winnebago	D	997	44,326	50.6	43,329	49.4	
Woodford	R	1,206	5,361	44.9	6,567	55.1	
Down State	R	44,017	1,100,799	------	1,144,816	------	11
Cook County	D	223,316	1,317,595	54.6	1,094,279	45.4	
Total	D	179,299	2,418,394	51.9	2,239,095	48.1	11

Counties Carried, Mr. Kerner, 43; Mr. Percy, 59.

VOTE FOR GOVERNOR—COOK COUNTY—NOVEMBER 3, 1964
(Information furnished by Clerk of Cook County)

CHICAGO	Democratic Otto Kerner	Republican Charles H. Percy
WARDS		
1	17,185	3,705
2	20,665	3,355
3	31,454	2,509
4	23,855	3,462
5	23,638	6,140
6	30,180	4,152
7	23,825	18,087
8	28,294	14,293
9	16,975	16,392
10	19,145	14,687
11	18,840	7,040
12	15,696	12,216
13	18,374	22,962
14	16,734	8,606
15	16,038	16,201
16	20,651	6,563
17	26,087	3,268
18	20,084	21,233
19	17,053	27,776
20	32,100	2,846
21	28,727	14,901
22	18,276	6,561
23	19,320	19,205
24	20,861	765
25	21,362	5,035
26	19,150	4,851
27	19,473	1,644
28	18,802	3,640
29	25,874	1,543
30	16,611	10,325
31	18,379	6,625
32	15,881	6,492
33	15,978	15,558
34	13,989	11,515
35	15,772	16,213
36	18,585	16,299
37	16,817	15,247
38	19,300	20,389
39	15,284	16,444
40	23,886	13,729
41	15,608	24,613
42	17,045	9,267
43	12,795	10,398
44	18,944	14,902
45	16,697	22,520
46	17,123	13,173
47	17,868	20,321
48	14,088	10,755
49	23,836	20,160
50	29,022	18,062
Total	1,002,226	586,648

CHICAGO	Democratic Otto Kerner	Republican Charles H. Percy
SUBURBS		
Berwyn	13,308	18,051
Chicago Heights	8,031	8,524
Cicero	13,709	22,407
Lyons	2,441	2,749
Stickney	1,743	1,740
Total	39,232	53,471
TOWNSHIPS		
Barrington	658	2,395
Bloom	6,534	9,558
Bremen	12,308	14,036
Calumet	4,137	5,137
Elk Grove	5,772	15,156
Evanston	15,760	25,645
Hanover	3,066	4,117
Lemont	1,729	1,471
Leyden	18,855	22,227
Lyons	11,915	22,856
Maine	16,586	38,524
New Trier	10,137	23,049
Niles	27,139	27,655
Northfield	5,820	17,269
Norwood Park	6,131	7,752
Oak Park	10,924	22,113
Orland	1,432	2,425
Palatine	4,921	11,849
Palos	3,356	5,674
Proviso	32,028	44,157
Rich	4,981	12,027
River Forest	1,831	4,768
Riverside	3,338	7,117
Schaumburg	2,901	5,482
Stickney	5,934	6,192
Thornton	28,370	37,348
Wheeling	9,211	24,355
Worth	20,363	33,796
Total	276,137	454,160
Grand Total	1,317,595	1,094,279

Suburbs under jurisdiction of Chicago Election Commission

VOTE FOR LIEUTENANT GOVERNOR—NOVEMBER 3, 1964

Counties	Plurality		Democratic		Republican		Write-ins
			Samuel H. Shapiro	Per Cent	John Henry Altorfer	Per Cent	
Adams	D	796	15,558	51.3	14,762	48.7	
Alexander	D	947	4,005	56.7	3,058	43.3	
Bond	D	131	3,339	51.0	3,208	49.0	
Boone	R	2,127	3,145	37.4	5,272	62.6	
Brown	D	471	1,840	57.3	1,369	42.7	
Bureau	R	2,321	7,954	43.6	10,275	56.4	
Calhoun	D	285	1,601	54.9	1,316	45.1	
Carroll	R	1,359	3,429	41.7	4,788	58.3	
Cass	D	989	4,001	57.1	3,012	42.9	
Champaign	R	4,108	20,301	45.4	24,409	54.6	
Christian	D	3,684	10,466	60.7	6,782	39.3	
Clark	R	452	4,142	47.4	4,594	52.6	
Clay	D	136	3,905	50.9	3,769	49.1	
Clinton	D	1,220	6,252	55.4	5,032	44.6	
Coles	D	326	9,893	50.8	9,567	49.2	
Cook	(See below)						
Crawford	R	14	5,075	49.9	5,089	50.1	
Cumberland	D	439	2,756	54.3	2,317	45.7	
DeKalb	R	1,985	8,165	38.3	13,150	61.7	
DeWitt	R	115	3,839	49.3	3,954	50.7	
Douglas	R	445	4,138	47.4	4,583	52.6	
DuPage	R	58,778	51,570	31.8	110,348	68.2	
Edgar	R	629	5,404	47.3	6,033	52.7	
Edwards	R	639	1,726	42.2	2,365	57.8	
Effingham	D	915	6,043	54.1	5,128	45.9	
Fayette	D	832	5,629	54.0	4,797	46.0	
Ford	R	1,887	2,983	38.0	4,870	62.0	
Franklin	D	3,886	11,825	59.8	7,939	40.2	
Fulton	D	2,174	11,289	55.3	9,115	44.7	
Gallatin	D	1,023	2,431	63.3	1,408	36.7	
Greene	D	970	4,160	56.6	3,190	43.4	
Grundy	R	1,429	4,460	43.1	5,889	56.9	
Hamilton	D	192	2,720	51.8	2,528	48.2	
Hancock	R	793	5,184	46.4	5,977	53.6	
Hardin	D	109	1,487	51.9	1,378	48.1	
Henderson	R	111	1,952	48.6	2,063	51.4	
Henry	R	803	10,707	48.2	11,510	51.8	
Iroquois	R	4,087	5,971	37.3	10,058	62.7	
Jackson	D	2,370	10,355	56.5	7,985	43.5	
Jasper	D	372	3,029	53.3	2,657	46.7	
Jefferson	D	1,900	8,515	56.3	6,615	43.7	
Jersey	D	1,140	4,454	57.3	3,314	42.7	
JoDaviess	R	839	4,093	45.4	4,932	54.6	
Johnson	R	665	1,551	41.2	2,216	58.8	
Kane	R	14,805	34,731	41.2	49,536	58.8	
Kankakee	D	976	18,626	51.3	17,650	48.7	
Kendall	R	3,114	2,920	32.6	6,034	67.4	
Knox	R	940	13,010	48.3	13,950	51.7	
Lake	R	13,330	52,059	44.3	65,389	55.7	3
LaSalle	D	4,335	27,227	54.3	22,892	45.7	
Lawrence	D	204	4,510	51.2	4,306	48.8	
Lee	R	1,950	6,759	43.7	8,709	56.3	
Livingston	R	3,928	7,070	39.1	10,998	60.9	
Logan	R	955	6,451	46.6	7,406	53.4	
Macon	D	8,955	30,278	58.7	21,323	41.3	

VOTE FOR LIEUTENANT GOVERNOR—NOVEMBER 3, 1964—Concluded

Counties	Plurality		Democratic		Republican		Write-ins
			Samuel H. Shapiro	Per Cent	John Henry Altorfer	Per Cent	
Macoupin	D	4,516	13,427	60.1	8,911	39.9	
Madison	D	26,329	58,481	64.5	32,152	35.5	
Marion	D	3,366	11,024	59.0	7,658	41.0	
Marshall	R	541	3,068	45.9	3,609	54.1	
Mason	D	345	3,917	52.3	3,572	47.7	
Massac	R	361	2,838	47.0	3,199	53.0	
McDonough	R	2,553	5,090	40.0	7,643	60.0	
McHenry	R	9,368	14,928	38.1	24,296	61.9	
McLean	R	4,526	16,494	44.0	21,020	56.0	
Menard	R	234	2,200	47.5	2,434	52.5	
Mercer	R	697	3,820	45.8	4,517	54.2	
Monroe	R	137	4,059	49.2	4,196	50.8	
Montgomery	D	2,098	9,199	56.4	7,101	43.6	
Morgan	R	122	7,906	49.6	8,028	50.4	
Moultrie	D	539	3,286	54.5	2,747	45.5	
Ogle	R	4,857	5,750	35.2	10,607	64.8	
Peoria	R	3,514	37,843	47.8	41,357	52.2	
Perry	D	1,168	5,874	55.5	4,706	41.5	
Piatt	R	151	3,338	48.9	3,489	51.1	
Pike	D	1,404	5,858	56.8	4,454	43.2	
Pope	R	383	988	41.9	1,371	58.1	
Pulaski	D	565	2,530	56.3	1,965	43.7	
Putnam	R	82	1,180	48.3	1,262	51.7	
Randolph	D	1,750	8,034	56.1	6,284	43.9	
Richland	R	527	3,574	46.6	4,101	53.4	
Rock Island	D	11,862	37,517	59.4	25,655	40.6	
Saline	D	1,522	7,419	55.7	5,897	44.3	
Sangamon	D	3,385	38,716	52.3	35,331	47.7	
Schuyler	R	323	2,220	46.6	2,543	53.4	
Scott	R	59	1,702	49.1	1,761	50.9	
Shelby	D	1,607	6,156	57.5	4,549	42.5	
Stark	R	815	1,474	39.2	2,289	60.8	
St. Clair	D	37,918	67,443	69.6	29,525	30.4	
Stephenson	R	1,653	8,879	45.7	10,532	54.3	
Tazewell	R	872	21,590	49.0	22,462	51.0	
Union	D	1,609	4,843	60.0	3,234	40.0	
Vermilion	D	1,530	21,790	51.8	20,260	48.2	
Wabash	D	195	3,267	51.5	3,072	48.5	
Warren	R	1,661	3,948	41.3	5,609	58.7	
Washington	R	887	3,183	43.9	4,070	56.1	
Wayne	R	374	4,645	48.1	5,019	51.9	
White	D	1,019	5,289	55.3	4,270	44.7	
Whiteside	R	1,834	11,419	46.3	13,253	53.7	
Will	D	3,922	44,566	52.3	40,644	47.7	
Williamson	D	2,951	12,728	56.6	9,777	43.4	
Winnebago	D	610	43,144	50.4	42,534	49.6	
Woodford	R	2,308	4,721	40.2	7,029	59.8	
Down State	R	14,460	1,086,348	------	1,100,808	------	3
Cook County	D	394,659	1,376,475	58.4	981,816	41.6	
Total	D	380,199	2,462,823	54.2	2,082,624	45.8	3

Counties Carried, Mr. Shapiro, 50; Mr. Altorfer, 52.

VOTE FOR LIEUTENANT GOVERNOR—COOK COUNTY—NOVEMBER 3, 1964
(Information furnished by Clerk of Cook County)

CHICAGO	Democratic Samuel H. Shapiro	Republican John Henry Altorfer
WARDS		
1	17,461	3,188
2	21,196	2,128
3	31,669	1,469
4	24,256	2,329
5	24,029	4,933
6	30,848	2,169
7	25,276	15,593
8	29,668	11,521
9	18,405	13,980
10	21,038	11,688
11	19,503	5,819
12	16,676	10,253
13	19,448	20,707
14	17,429	7,083
15	16,545	14,766
16	21,190	5,430
17	26,747	1,795
18	20,858	19,517
19	17,699	26,347
20	31,581	1,828
21	30,119	12,241
22	18,630	5,518
23	20,813	16,542
24	21,010	403
25	21,832	4,089
26	19,619	3,799
27	19,596	1,260
28	19,136	2,983
29	26,197	827
30	17,347	8,959
31	19,082	5,457
32	16,459	5,137
33	17,135	13,692
34	14,672	10,114
35	16,969	13,969
36	19,620	14,189
37	17,599	13,850
38	20,556	18,032
39	16,687	14,698
40	25,588	11,449
41	16,637	22,613
42	17,463	8,504
43	13,219	9,383
44	19,785	13,316
45	17,733	20,490
46	18,046	11,626
47	18,826	18,625
48	14,518	9,859
49	25,227	18,039
50	31,626	14,753
Total	1,043,268	506,959

CHICAGO	Democratic Samuel H. Shapiro	Republican John Henry Altorfer
SUBURBS		
Berwyn	13,754	16,953
Chicago Heights	8,328	7,898
Cicero	13,970	21,334
Lyons	2,515	2,583
Stickney	1,835	1,575
Total	40,402	50,343
TOWNSHIPS		
Barrington	660	2,368
Bloom	6,786	9,003
Bremen	12,980	12,806
Calumet	4,436	4,664
Elk Grove	6,320	14,330
Evanston	16,471	24,435
Hanover	3,233	3,847
Lemont	1,838	1,276
Leyden	20,035	19,666
Lyons	12,408	21,848
Maine	17,860	36,449
New Trier	10,475	22,331
Niles	29,858	23,973
Northfield	5,834	16,961
Norwood Park	6,551	6,963
Oak Park	11,213	21,351
Orland	1,507	2,281
Palatine	5,304	11,221
Palos	3,551	5,319
Proviso	33,688	40,976
Rich	5,356	11,474
River Forest	1,776	4,746
Riverside	3,379	6,910
Schaumburg	3,227	5,050
Stickney	6,389	5,430
Thornton	30,036	34,564
Wheeling	9,838	22,810
Worth	21,796	31,462
Total	292,805	424,514
Grand Total	1,376,475	981,816

Suburbs under jurisdiction of Chicago Election Commission

VOTE FOR SECRETARY OF STATE—NOVEMBER 3, 1964

Counties	Plurality		Democratic		Republican		Write-ins
			Paul Powell	Per Cent	Elmer J. Hoffman	Per Cent	
Adams	D	1,973	16,294	53.2	14,321	46.8	
Alexander	D	1,194	4,194	58.3	3,000	41.7	
Bond	D	235	3,435	51.8	3,200	48.2	
Boone	R	1,948	3,261	38.5	5,209	61.5	
Brown	D	563	1,923	58.6	1,360	41.4	
Bureau	R	2,073	8,116	44.3	10,189	55.7	
Calhoun	D	356	1,674	55.9	1,318	44.1	
Carroll	R	1,394	3,421	41.5	4,815	58.5	
Cass	D	1,339	4,256	59.3	2,917	40.7	
Champaign	R	1,147	21,850	48.7	22,997	51.3	
Christian	D	4,255	10,894	62.1	6,639	37.9	
Clark	R	251	4,261	48.6	4,512	51.4	
Clay	D	358	4,049	52.3	3,691	47.7	
Clinton	D	1,317	6,415	55.7	5,098	44.3	
Coles	D	947	10,271	52.4	9,324	47.6	
Cook	(See below)						
Crawford	D	352	5,296	51.7	4,944	48.3	
Cumberland	D	450	2,790	54.4	2,340	45.6	
DeKalb	R	4,354	8,508	39.8	12,862	60.2	
DeWitt	D	279	4,061	51.8	3,782	48.2	
Douglas	R	209	4,297	48.8	4,506	51.2	
DuPage	R	52,412	54,707	33.8	107,119	66.2	
Edgar	R	367	5,564	48.4	5,931	51.6	
Edwards	R	518	1,815	43.8	2,333	56.2	
Effingham	D	1,201	6,255	55.3	5,054	44.7	
Fayette	D	1,020	5,771	54.8	4,751	45.2	
Ford	R	1,514	3,181	40.4	4,695	59.6	
Franklin	D	4,981	12,735	62.2	7,754	37.8	
Fulton	D	3,353	11,881	58.2	8,528	41.8	
Gallatin	D	1,370	2,729	66.8	1,359	33.2	
Greene	D	912	4,204	56.1	3,292	43.9	
Grundy	R	1,345	4,547	43.6	5,892	56.4	
Hamilton	D	770	3,155	56.9	2,385	43.1	
Hancock	R	505	5,386	47.8	5,891	52.2	
Hardin	D	201	1,576	53.4	1,375	46.6	
Henderson	D	12	2,020	50.1	2,008	49.9	
Henry	R	286	10,982	49.4	11,268	50.6	
Iroquois	R	3,682	6,158	38.5	9,840	61.5	
Jackson	D	3,789	11,223	60.2	7,434	39.8	
Jasper	D	510	3,141	54.4	2,631	45.6	
Jefferson	D	2,882	9,154	59.3	6,272	40.7	
Jersey	D	1,530	4,684	59.8	3,154	40.2	
JoDaviess	R	779	4,151	45.7	4,930	54.3	
Johnson	R	113	1,930	48.6	2,043	51.4	
Kane	R	11,723	36,480	43.1	48,203	56.9	
Kankakee	D	2,009	19,034	52.8	17,025	47.2	
Kendall	R	2,832	3,078	34.2	5,910	65.8	
Knox	D	29	13,544	50.1	13,515	49.9	1
Lake	R	9,971	53,684	45.8	63,655	54.2	12
LaSalle	D	3,920	27,266	53.9	23,346	46.1	
Lawrence	D	517	4,699	52.9	4,182	47.1	
Lee	R	1,899	6,799	43.9	8,698	56.1	
Livingston	R	3,175	7,421	41.2	10,596	58.8	
Logan	R	629	6,684	47.8	7,313	52.2	
Macon	D	12,140	31,952	61.7	19,812	38.3	

VOTE FOR SECRETARY OF STATE—NOVEMBER 3, 1964—Concluded

Counties	Plurality		Democratic		Republican		Write-ins
			Paul Powell	Per Cent	Elmer J. Hoffman	Per Cent	
Macoupin	D	5,259	13,917	61.6	8,658	38.4	
Madison	D	29,832	60,517	66.4	30,685	33.6	
Marion	D	4,063	11,476	60.8	7,413	39.2	
Marshall	R	181	3,237	48.6	3,418	51.4	
Mason	D	992	4,244	56.6	3,252	43.4	
Massac	D	715	3,554	55.6	2,839	44.4	
McDonough	R	1,910	5,461	42.6	7,371	57.4	
McHenry	R	8,432	15,356	39.2	23,788	60.8	
McLean	R	2,545	17,406	46.6	19,951	53.4	
Menard	R	125	2,280	48.7	2,405	51.3	
Mercer	R	518	3,946	46.9	4,464	53.1	
Monroe	D	110	4,217	50.7	4,107	49.3	
Montgomery	D	2,434	9,455	57.4	7,021	42.6	
Morgan	D	963	8,513	53.0	7,550	47.0	
Moultrie	D	687	3,392	55.6	2,705	44.4	
Ogle	R	4,393	6,033	36.7	10,426	63.3	
Peoria	D	9,088	43,656	55.8	34,568	44.2	
Perry	D	1,555	6,151	57.2	4,596	42.8	
Piatt	D	146	3,505	51.1	3,359	48.9	
Pike	D	1,685	6,048	58.1	4,363	41.9	
Pope	R	306	1,069	43.7	1,375	56.3	
Pulaski	D	790	2,737	58.4	1,947	41.6	
Putnam	R	18	1,220	49.6	1,238	50.4	
Randolph	D	2,239	8,381	57.7	6,142	42.3	
Richland	R	74	3,867	49.5	3,941	50.5	
Rock Island	D	13,040	38,228	60.3	25,188	39.7	
Saline	D	2,965	8,395	60.7	5,430	39.3	
Sangamon	D	5,255	40,019	53.5	34,764	46.5	3
Schuyler	R	148	2,325	48.5	2,473	51.5	
Scott	D	79	1,790	51.1	1,711	48.9	
Shelby	D	1,858	6,343	58.6	4,485	41.4	
Stark	R	627	1,563	41.6	2,190	58.4	
St. Clair	D	39,626	68,690	70.3	29,064	29.7	
Stephenson	R	1,995	8,759	44.9	10,754	55.1	
Tazewell	D	6,668	25,241	57.6	18,573	42.4	
Union	D	1,902	5,117	61.4	3,215	38.6	
Vermilion	D	3,064	22,756	53.6	19,692	46.4	
Wabash	D	457	3,434	53.6	2,977	46.4	
Warren	R	1,211	4,179	43.7	5,390	56.3	
Washington	R	829	3,252	44.3	4,081	55.7	
Wayne	D	21	4,906	50.1	4,885	49.9	
White	D	1,793	5,772	59.2	3,979	40.8	
Whiteside	R	1,787	11,456	46.4	13,243	53.6	
Will	D	5,461	45,346	53.2	39,885	46.8	
Williamson	D	5,259	14,266	61.3	9,007	38.7	
Winnebago	D	2,348	44,160	51.4	41,812	48.6	
Woodford	R	1,211	5,236	44.8	6,447	55.2	
Down State	D	75,682	1,137,727	------	1,062,045	------	16
Cook County	D	412,874	1,379,499	58.8	966,625	41.2	
Total	D	488,556	2,517,226	55.4	2,028,670	44.6	16

Counties Carried, Mr. Powell, 62; Mr. Hoffman, 40.

VOTE FOR SECRETARY OF STATE—COOK COUNTY—NOVEMBER 3, 1964
(Information furnished by Clerk of Cook County)

CHICAGO	Democratic Paul Powell	Republican Elmer J. Hoffman
WARDS		
1	17,455	3,118
2	21,060	2,025
3	31,757	1,431
4	23,792	2,316
5	22,444	4,821
6	31,079	2,030
7	24,742	15,498
8	29,769	11,275
9	18,244	13,955
10	20,405	11,931
11	19,587	5,694
12	16,795	10,091
13	19,613	20,396
14	17,491	6,993
15	16,913	14,340
16	21,281	5,232
17	26,942	1,692
18	21,201	19,152
19	17,963	25,969
20	31,717	1,742
21	30,268	12,016
22	18,754	5,382
23	20,873	16,349
24	21,030	377
25	21,887	3,965
26	19,789	3,674
27	19,661	1,216
28	19,250	2,860
29	26,249	728
30	17,486	8,788
31	19,197	5,288
32	16,609	4,934
33	17,359	13,396
34	14,827	9,778
35	17,086	13,707
36	19,854	13,899
37	17,656	13,671
38	20,699	17,667
39	16,268	14,630
40	25,257	11,306
41	16,961	22,041
42	17,373	8,272
43	13,007	9,243
44	19,610	13,075
45	17,937	20,066
46	17,763	11,510
47	18,939	18,289
48	14,393	9,734
49	25,047	17,636
50	30,898	14,760
Total	1,042,237	497,958

CHICAGO	Democratic Paul Powell	Republican Elmer J. Hoffman
SUBURBS		
Berwyn	13,845	16,875
Chicago Heights	8,367	7,807
Cicero	14,106	21,303
Lyons	2,561	2,533
Stickney	1,922	1,508
Total	40,801	50,026
TOWNSHIPS		
Barrington	704	2,316
Bloom	6,848	8,881
Bremen	13,191	12,706
Calumet	4,509	4,568
Elk Grove	6,540	14,026
Evanston	16,518	23,779
Hanover	3,357	3,732
Lemont	1,879	1,258
Leyden	20,193	19,766
Lyons	12,664	21,529
Maine	18,446	35,677
New Trier	10,241	22,013
Niles	29,584	23,551
Northfield	5,979	16,715
Norwood Park	6,680	6,864
Oak Park	11,374	21,006
Orland	1,535	2,259
Palatine	5,498	11,002
Palos	3,591	5,278
Proviso	34,062	40,556
Rich	5,450	11,199
River Forest	1,809	4,706
Riverside	3,397	6,850
Schaumburg	3,319	4,930
Stickney	6,520	5,341
Thornton	30,202	34,207
Wheeling	10,223	22,769
Worth	22,148	31,157
Total	296,461	418,641
Grand Total	1,379,499	966,625

Suburbs under jurisdiction of Chicago Election Commission

VOTE FOR AUDITOR OF PUBLIC ACCOUNTS—NOVEMBER 3, 1964

Counties	Plurality		Democratic		Republican		Write-ins
			Michael J. Howlett	Per Cent	John Kirby	Per Cent	
Adams	D	2,785	16,573	54.6	13,788	45.4	
Alexander	D	1,041	4,112	57.2	3,071	42.8	
Bond	D	123	3,349	50.9	3,226	49.1	
Boone	R	1,658	3,371	40.1	5,029	59.9	
Brown	D	590	1,914	59.1	1,324	40.9	
Bureau	R	1,557	8,334	45.7	9,891	54.3	
Calhoun	D	354	1,645	56.0	1,291	44.0	
Carroll	R	1,290	3,457	42.1	4,747	57.9	
Cass	D	1,239	4,131	58.8	2,892	41.2	
Champaign	R	1,194	21,744	48.7	22,938	51.3	
Christian	D	4,387	10,877	62.6	6,490	37.4	
Clark	R	302	4,219	48.3	4,521	51.7	
Clay	D	314	3,995	52.0	3,681	48.0	
Clinton	D	1,676	6,516	57.4	4,840	42.6	
Coles	D	1,121	10,289	52.9	9,168	47.1	
Cook	(See below)						
Crawford	D	252	5,206	51.2	4,954	48.8	
Cumberland	D	568	2,832	55.6	2,264	44.4	
DeKalb	R	4,401	8,459	39.7	12,860	60.3	
DeWitt	D	141	3,957	50.9	3,816	49.1	
Douglas	R	142	4,294	49.2	4,436	50.8	
DuPage	R	52,792	54,264	33.6	107,056	66.4	
Edgar	R	358	5,546	48.4	5,904	51.6	
Edwards	R	609	1,743	42.6	2,352	57.4	
Effingham	D	1,188	6,208	55.3	5,020	44.7	
Fayette	D	1,039	5,740	55.0	4,701	45.0	
Ford	R	1,563	3,139	40.0	4,702	60.0	
Franklin	D	4,111	11,888	60.5	7,777	39.5	
Fulton	D	3,656	11,994	59.0	8,338	41.0	
Gallatin	D	1,179	2,520	65.3	1,341	34.7	
Greene	D	1,179	4,280	58.0	3,101	42.0	
Grundy	R	1,350	4,495	43.5	5,845	56.5	
Hamilton	D	387	2,811	53.7	2,424	46.3	
Hancock	R	537	5,325	47.6	5,862	52.4	
Hardin	D	124	1,500	52.2	1,376	47.8	
Henderson	R	25	1,992	49.7	2,017	50.3	
Henry	D	20	11,111	50.0	11,091	50.0	
Iroquois	R	3,727	6,104	38.3	9,831	61.7	
Jackson	D	2,989	10,603	58.2	7,614	41.8	
Jasper	D	633	3,170	55.5	2,537	44.5	
Jefferson	D	2,292	8,732	57.6	6,440	42.4	
Jersey	D	1,340	4,546	58.6	3,206	41.4	
JoDaviess	R	666	4,169	46.3	4,835	53.7	
Johnson	R	623	1,575	41.7	2,198	58.3	
Kane	R	12,080	35,849	42.8	47,929	57.2	
Kankakee	D	1,742	18,829	52.4	17,087	47.6	
Kendall	R	2,893	3,024	33.8	5,917	66.2	
Knox	R	25	13,441	50.0	13,466	50.0	
Lake	R	7,130	54,884	47.0	62,014	53.0	1
LaSalle	D	6,831	28,435	56.8	21,604	43.2	
Lawrence	D	549	4,667	53.1	4,118	46.9	
Lee	R	1,499	6,978	45.2	8,477	54.8	
Livingston	R	3,194	7,416	41.1	10,610	58.9	
Logan	R	402	6,752	48.6	7,154	51.4	
Macon	D	11,429	31,526	61.1	20,097	38.9	

VOTE FOR AUDITOR OF PUBLIC ACCOUNTS—NOVEMBER 3, 1964—Concluded

Counties	Plurality		Democratic		Republican		Write-ins
			Michael J. Howlett	Per Cent	John Kirby	Per Cent	
Macoupin	D	4,979	13,683	61.1	8,704	38.9	
Madison	D	28,896	59,653	66.0	30,757	34.0	
Marion	D	3,722	11,192	60.0	7,470	40.0	
Marshall	R	63	3,290	49.5	3,353	50.5	
Mason	D	1,155	4,307	57.7	3,152	42.3	
Massac	R	242	2,911	48.0	3,153	52.0	
McDonough	R	2,099	5,326	41.8	7,425	58.2	
McHenry	R	7,940	15,451	39.8	23,391	60.2	
McLean	R	1,714	17,861	47.7	19,575	52.3	
Menard	R	253	2,200	47.3	2,453	52.7	
Mercer	R	393	3,980	47.6	4,373	52.4	
Monroe	D	60	4,157	50.4	4,097	49.6	
Montgomery	D	2,769	9,550	58.5	6,781	41.5	
Morgan	D	614	8,286	51.9	7,672	48.1	
Moultrie	D	777	3,404	56.4	2,627	43.6	
Ogle	R	4,061	6,156	37.6	10,217	62.4	
Peoria	D	11,436	44,586	57.4	33,150	42.6	
Perry	D	1,410	6,010	56.6	4,600	43.4	
Piatt	D	130	3,480	51.0	3,350	49.0	
Pike	D	1,769	6,043	58.6	4,274	41.4	
Pope	R	364	1,002	42.3	1,366	57.7	
Pulaski	D	656	2,600	57.2	1,944	42.8	
Putnam	D	29	1,239	50.6	1,210	49.4	
Randolph	D	2,306	8,333	58.0	6,027	42.0	
Richland	R	181	3,756	48.8	3,937	51.2	
Rock Island	D	15,805	39,337	62.6	23,532	37.4	
Saline	D	1,777	7,561	56.7	5,784	43.3	
Sangamon	D	4,143	39,227	52.8	35,084	47.2	
Schuyler	R	113	2,331	48.8	2,444	51.2	
Scott	D	71	1,770	51.0	1,699	49.0	
Shelby	D	2,064	6,404	59.6	4,340	40.4	
Stark	R	572	1,587	42.4	2,159	57.6	
St. Clair	D	39,739	68,300	70.5	28,561	29.5	
Stephenson	R	1,280	9,059	46.7	10,339	53.3	
Tazewell	D	7,571	25,509	58.7	17,938	41.3	
Union	D	1,802	4,972	61.1	3,170	38.9	
Vermilion	D	3,054	22,542	53.6	19,488	46.4	
Wabash	D	402	3,367	53.2	2,965	46.8	
Warren	R	1,491	4,026	42.2	5,517	57.8	
Washington	R	770	3,246	44.7	4,016	55.3	
Wayne	R	133	4,769	49.3	4,902	50.7	
White	D	1,277	5,425	56.7	4,148	43.3	
Whiteside	R	1,372	11,609	47.2	12,981	52.8	
Will	D	5,750	45,246	53.4	39,496	46.6	
Williamson	D	3,733	13,168	58.3	9,435	41.7	
Winnebago	D	6,240	45,878	53.6	39,638	46.4	
Woodford	R	1,045	5,296	45.5	6,341	54.5	
Down State	D	85,312	1,133,615	------	1,048,303	------	1
Cook County	D	410,568	1,380,216	58.7	969,648	41.3	
Total	D	495,880	2,513,831	55.5	2,017,951	44.5	1

Counties Carried, Mr. Howlett, 60; Mr. Kirby, 42.

VOTE FOR AUDITOR OF PUBLIC ACCOUNTS—COOK COUNTY—NOVEMBER 3, 1964
(Information furnished by Clerk of Cook County)

CHICAGO	Democratic Michael J. Howlett	Republican John Kirby
WARDS		
1	17,413	3,169
2	20,894	2,333
3	31,633	1,396
4	23,586	2,864
5	21,543	7,224
6	30,872	2,050
7	24,985	15,636
8	29,670	11,268
9	18,383	13,930
10	20,116	12,230
11	19,583	5,667
12	16,778	10,027
13	19,634	20,309
14	17,527	6,903
15	16,682	14,434
16	21,251	5,297
17	26,783	1,708
18	21,393	18,937
19	18,460	25,576
20	31,604	1,710
21	30,028	12,001
22	18,683	5,370
23	20,791	16,285
24	21,031	377
25	21,872	3,987
26	19,720	3,709
27	19,612	1,215
28	19,194	2,887
29	26,175	758
30	17,645	8,600
31	19,195	5,273
32	16,531	4,865
33	17,364	13,304
34	14,716	9,881
35	16,974	13,667
36	19,811	13,825
37	17,969	13,424
38	20,806	17,572
39	16,365	14,549
40	25,314	11,350
41	17,060	21,956
42	17,321	8,510
43	12,907	9,623
44	19,451	13,388
45	17,978	20,033
46	17,749	11,605
47	18,891	18,354
48	14,379	9,798
49	25,140	17,717
50	31,111	14,677
Total	1,040,573	501,228

CHICAGO	Democratic Michael J. Howlett	Republican John Kirby
SUBURBS		
Berwyn	14,214	16,436
Chicago Heights	8,546	7,475
Cicero	14,028	21,244
Lyons	2,572	2,508
Stickney	1,906	1,500
Total	41,266	49,163
TOWNSHIPS		
Barrington	676	2,346
Bloom	6,929	8,852
Bremen	13,231	12,535
Calumet	4,471	4,619
Elk Grove	6,449	14,167
Evanston	16,695	23,893
Hanover	3,312	3,779
Lemont	1,876	1,248
Leyden	20,109	19,864
Lyons	12,658	21,598
Maine	18,543	35,780
New Trier	10,892	22,157
Niles	29,549	24,065
Northfield	6,178	16,615
Norwood Park	6,590	6,807
Oak Park	11,760	20,813
Orland	1,520	2,169
Palatine	5,439	11,105
Palos	3,577	5,301
Proviso	34,557	40,174
Rich	5,738	11,067
River Forest	1,874	4,653
Riverside	3,434	6,839
Shaumburg	3,296	5,261
Stickney	6,464	5,380
Thornton	30,105	34,268
Wheeling	10,226	22,928
Worth	22,229	30,974
Total	298,377	419,257
Grand Total	1,380,216	969,648

Suburbs under jurisdiction of Chicago Election Commission

VOTE FOR ATTORNEY GENERAL—NOVEMBER 3, 1964

Counties	Plurality		Democratic		Republican		Write-ins
			William G. Clark	Per Cent	Elroy C. Sandquist, Jr.	Per Cent	
Adams	D	3,193	16,677	55.3	13,484	44.7	----------
Alexander	D	1,233	4,138	58.8	2,905	41.2	----------
Bond	D	294	3,425	52.2	3,131	47.8	----------
Boone	R	1,770	3,331	39.5	5,101	60.5	----------
Brown	D	651	1,934	60.1	1,283	39.9	----------
Bureau	R	1,709	8,241	45.3	9,950	54.7	----------
Calhoun	D	379	1,644	56.5	1,265	43.5	----------
Carroll	R	1,229	3,477	42.5	4,706	57.5	----------
Cass	D	1,373	4,180	59.8	2,807	40.2	----------
Champaign	R	2,847	20,828	46.8	23,675	53.2	----------
Christian	D	4,589	10,947	63.3	6,358	36.7	----------
Clark	R	293	4,208	48.3	4,501	51.7	----------
Clay	D	370	4,013	52.4	3,643	47.6	----------
Clinton	D	1,850	6,563	58.2	4,713	41.8	----------
Coles	D	1,162	10,261	53.0	9,099	47.0	----------
Cook	(See below)						
Crawford	D	314	5,226	51.5	4,912	48.5	----------
Cumberland	D	570	2,824	55.6	2,254	44.4	----------
DeKalb	R	4,183	8,573	40.2	12,756	59.8	----------
DeWitt	D	204	3,980	51.3	3,776	48.7	----------
Douglas	R	147	4,279	49.2	4,426	50.8	----------
DuPage	R	49,618	56,131	34.7	105,749	65.3	----------
Edgar	R	405	5,504	48.2	5,909	51.8	----------
Edwards	R	593	1,777	42.9	2,370	57.1	----------
Effingham	D	1,288	6,206	55.8	4,918	44.2	----------
Fayette	D	1,126	5,767	55.4	4,641	44.6	----------
Ford	R	1,716	3,051	39.0	4,767	61.0	----------
Franklin	D	4,468	12,019	61.4	7,551	38.6	----------
Fulton	D	3,568	11,811	58.9	8,243	41.1	----------
Gallatin	D	1,192	2,521	65.5	1,329	34.5	----------
Greene	D	1,322	4,320	59.0	2,998	41.0	----------
Grundy	R	1,323	4,521	43.6	5,844	56.4	----------
Hamilton	D	490	2,866	54.7	2,376	45.3	----------
Hancock	R	166	5,487	49.3	5,653	50.7	----------
Hardin	D	152	1,512	52.6	1,360	47.4	----------
Henderson	D	1	1,998	50.0	1,997	50.0	----------
Henry	R	245	10,968	49.4	11,213	50.6	----------
Iroquois	R	3,588	6,140	38.7	9,728	61.3	----------
Jackson	D	2,510	10,377	56.9	7,867	43.1	----------
Jasper	D	619	3,153	55.4	2,534	44.6	----------
Jefferson	D	2,580	8,849	58.5	6,269	41.5	----------
Jersey	D	1,506	4,631	59.7	3,125	40.3	----------
Jo Daviess	R	544	4,225	47.0	4,769	53.0	----------
Johnson	R	589	1,585	42.2	2,174	57.8	----------
Kane	R	11,071	36,537	43.4	47,608	56.6	----------
Kankakee	D	2,303	19,083	53.2	16,780	46.8	----------
Kendall	R	2,819	3,066	34.3	5,885	65.7	----------
Knox	D	382	13,613	50.7	13,231	49.3	----------
Lake	R	8,278	54,506	46.5	62,784	53.5	1
LaSalle	D	6,040	27,959	56.1	21,919	43.9	----------
Lawrence	D	706	4,734	54.0	4,028	46.0	----------
Lee	R	1,405	7,005	45.4	8,410	54.6	----------
Livingston	R	3,469	7,208	40.3	10,677	59.7	----------
Logan	R	201	6,783	49.3	6,984	50.7	----------
Macon	D	11,592	31,484	61.3	19,892	38.7	----------

VOTE FOR ATTORNEY GENERAL—NOVEMBER 3, 1964—Concluded

Counties	Plurality		Democratic		Republican		Write-ins
			William G. Clark	Per Cent	Elroy C. Sandquist, Jr.	Per Cent	
Macoupin	D	5,441	13,857	62.2	8,416	37.8	----------
Madison	D	31,351	60,930	67.3	29,579	32.7	----------
Marion	D	3,973	11,295	60.7	7,322	39.3	----------
Marshall	R	73	3,274	49.4	3,347	50.6	----------
Mason	D	1,433	4,407	59.7	2,974	40.3	----------
Massac	R	123	2,957	49.0	3,080	51.0	----------
McDonough	R	1,943	5,329	42.3	7,272	57.7	----------
McHenry	R	6,764	16,128	41.3	22,892	58.7	----------
McLean	R	2,985	17,183	46.0	20,168	54.0	----------
Menard	D	40	2,338	50.4	2,298	49.6	----------
Mercer	R	352	3,988	47.9	4,340	52.1	----------
Monroe	D	296	4,269	51.8	3,973	48.2	----------
Montgomery	D	2,978	9,638	59.1	6,660	40.9	----------
Morgan	D	840	8,360	52.6	7,520	47.4	----------
Moultrie	D	789	3,402	56.6	2,613	43.4	----------
Ogle	R	4,149	6,091	37.3	10,240	62.7	----------
Peoria	D	10,607	44,107	56.8	33,500	43.2	----------
Perry	D	1,634	6,113	57.7	4,479	42.3	----------
Piatt	D	118	3,469	50.9	3,351	49.1	----------
Pike	D	1,821	6,048	58.9	4,227	41.1	----------
Pope	R	361	993	42.3	1,354	57.7	----------
Pulaski	D	685	2,599	57.6	1,914	42.4	----------
Putnam	D	8	1,225	50.2	1,217	49.8	----------
Randolph	D	2,363	8,305	58.3	5,942	41.7	----------
Richland	R	32	3,807	49.8	3,839	50.2	----------
Rock Island	D	13,304	38,159	60.6	24,855	39.4	----------
Saline	D	1,868	7,595	57.0	5,727	43.0	----------
Sangamon	D	8,458	41,193	55.7	32,735	44.3	----------
Schuyler	R	103	2,323	48.9	2,426	51.1	----------
Scott	D	60	1,760	50.9	1,700	49.1	----------
Shelby	D	2,130	6,422	59.9	4,292	40.1	----------
Stark	R	559	1,591	42.5	2,150	57.5	----------
St. Clair	D	39,707	68,210	70.5	28,503	29.5	----------
Stephenson	R	1,074	9,146	47.2	10,220	52.8	----------
Tazewell	D	7,930	25,639	59.1	17,709	40.9	----------
Union	D	1,835	4,967	61.3	3,132	38.7	----------
Vermilion	D	3,806	22,853	54.5	19,047	45.5	----------
Wabash	D	497	3,404	53.9	2,907	46.1	----------
Warren	R	1,356	4,091	42.9	5,447	57.1	----------
Washington	R	648	3,300	45.5	3,948	54.5	----------
Wayne	R	51	4,805	49.7	4,856	50.3	----------
White	D	1,379	5,405	57.3	4,026	42.7	----------
Whiteside	R	1,371	11,616	47.2	12,987	52.8	----------
Will	D	6,210	45,616	53.7	39,406	46.3	----------
Williamson	D	3,738	13,131	58.3	9,393	41.7	----------
Winnebago	D	2,978	44,281	51.7	41,303	48.3	----------
Woodford	R	1,120	5,253	45.2	6,373	54.8	----------
Down State	D	95,032	1,137,018	------	1,041,986	------	1
Cook County	D	425,386	1,393,953	59.0	968,567	41.0	----------
Total	D	520,418	2,530,971	55.7	2,010,553	44.3	1

Counties Carried, Mr. Clark, 62; Mr. Sandquist, 40.

VOTE FOR ATTORNEY GENERAL—COOK COUNTY—NOVEMBER 3, 1964
(Information furnished by Clerk of Cook County)

CHICAGO	Democratic William G. Clark	Republican Elroy C. Sandquist, Jr.
WARDS		
1	17,475	3,182
2	20,858	2,457
3	31,690	1,454
4	23,569	2,993
5	21,525	7,415
6	30,979	2,173
7	24,906	15,836
8	29,789	11,535
9	18,551	13,930
10	20,424	12,191
11	19,668	5,679
12	17,006	9,946
13	20,225	20,012
14	17,725	6,827
15	17,158	14,124
16	21,015	5,276
17	26,886	1,775
18	21,798	18,718
19	18,976	25,268
20	31,599	1,821
21	30,337	12,092
22	18,792	5,393
23	21,181	16,181
24	21,033	395
25	21,911	4,002
26	19,698	3,715
27	19,605	1,229
28	19,290	2,852
29	26,188	818
30	18,279	8,262
31	19,277	5,265
32	16,681	5,005
33	17,383	13,453
34	14,879	9,969
35	17,224	13,703
36	19,848	13,783
37	18,486	13,129
38	21,181	17,535
39	16,526	14,653
40	24,899	12,139
41	17,401	21,951
42	17,333	8,588
43	13,013	9,675
44	19,526	13,456
45	18,248	20,052
46	17,838	11,746
47	18,969	18,565
48	14,543	9,812
49	25,451	17,733
50	31,126	15,052
Total	1,047,968	502,815

CHICAGO	Democratic William G. Clark	Republican Elroy C. Sandquist, Jr.
SUBURBS		
Berwyn	14,481	16,253
Chicago Heights	8,537	7,677
Cicero	14,490	20,752
Lyons	2,659	2,435
Stickney	1,981	1,452
Total	42,148	48,569
TOWNSHIPS		
Barrington	698	2,333
Bloom	6,962	8,862
Bremen	13,353	12,670
Calumet	4,525	4,601
Elk Grove	6,741	13,962
Evanston	16,610	24,362
Hanover	3,352	3,764
Lemont	1,877	1,263
Leyden	20,512	19,779
Lyons	13,006	21,422
Maine	18,980	35,531
New Trier	10,529	22,304
Niles	29,617	24,336
Northfield	6,316	16,449
Norwood Park	6,923	6,785
Oak Park	12,434	20,480
Orland	1,561	2,242
Palatine	5,634	10,954
Palos	3,661	5,266
Proviso	35,059	39,853
Rich	5,769	11,103
River Forest	2,027	4,533
Riverside	3,572	6,761
Schaumburg	3,405	4,897
Stickney	6,599	5,305
Thornton	30,522	34,099
Wheeling	10,631	22,699
Worth	22,962	30,568
Total	303,837	417,183
Grand Total	1,393,953	968,567

Suburbs under jurisdiction of Chicago Election Commission

VOTE FOR TRUSTEES OF THE UNIVERSITY OF ILLINOIS—NOVEMBER 3, 1964

Counties	Democratic			Republican			Write-ins
	Howard W. Clement	Theodore A. Jones	Harold Pogue	Park Livingston	C. Ernest Lovejoy	James A. Weatherly	
Adams	15,958	15,799	15,604	14,142	13,984	13,979	
Alexander	4,034	4,020	4,014	2,965	2,949	2,949	
Bond	3,331	3,313	3,319	3,186	3,190	3,162	
Boone	3,154	3,139	3,103	5,248	5,217	5,206	
Brown	1,859	1,849	1,828	1,340	1,325	1,317	
Bureau	8,000	7,943	7,929	10,174	10,131	10,079	
Calhoun	1,583	1,573	1,567	1,295	1,296	1,294	
Carroll	3,389	3,375	3,361	4,767	4,764	4,743	
Cass	3,995	3,970	3,973	2,945	2,913	2,894	
Champaign	21,060	19,246	21,087	24,459	24,126	22,571	
Christian	10,705	10,633	10,639	6,549	6,540	6,451	
Clark	4,163	4,175	4,141	4,548	4,520	4,509	
Clay	3,949	3,954	3,918	3,638	3,618	3,615	
Clinton	6,302	6,296	6,211	4,921	4,918	4,911	
Coles	9,862	9,893	9,865	9,489	9,321	9,261	
Cook	(See below)						
Crawford	5,152	5,149	5,107	4,993	4,967	4,973	
Cumberland	2,753	2,759	2,745	2,316	2,299	2,296	
DeKalb	8,388	8,312	8,198	13,062	12,795	12,746	
DeWitt	3,829	3,757	3,853	3,967	3,888	3,822	
Douglas	4,148	4,120	4,189	4,579	4,530	4,471	
DuPage	55,673	54,485	50,839	110,489	106,073	105,095	
Edgar	5,427	5,446	5,406	5,983	5,933	5,910	
Edwards	1,726	1,709	1,697	2,311	2,312	2,310	
Effingham	5,989	6,016	5,937	5,017	4,949	4,937	
Fayette	5,681	5,683	5,671	4,704	4,672	4,670	
Ford	3,000	2,936	3,003	4,862	4,794	4,740	
Franklin	11,825	11,777	11,728	7,627	7,621	7,597	
Fulton	11,698	11,672	11,653	8,576	8,501	8,456	
Gallatin	2,470	2,463	2,452	1,340	1,338	1,341	
Greene	4,138	4,064	4,057	3,037	3,039	3,023	
Grundy	4,425	4,366	4,313	5,941	5,868	5,873	
Hamilton	2,728	2,741	2,711	2,421	2,420	2,421	
Hancock	5,226	5,201	5,211	5,888	5,855	5,820	
Hardin	1,493	1,484	1,480	1,368	1,366	1,362	
Henderson	1,953	1,954	1,988	2,035	2,014	1,991	
Henry	10,798	10,754	10,747	11,432	11,339	11,265	
Iroquois	5,946	5,862	5,849	9,929	9,898	9,876	
Jackson	10,119	9,652	9,759	8,060	8,244	8,511	
Jasper	3,082	3,089	3,060	2,562	2,543	2,544	
Jefferson	8,664	8,632	8,622	6,468	6,398	6,394	
Jersey	4,506	4,471	4,480	3,208	3,215	3,194	
JoDaviess	4,014	3,952	3,941	4,834	4,822	4,815	
Johnson	1,524	1,508	1,505	2,195	2,167	2,160	
Kane	35,529	34,967	34,129	49,126	48,319	48,056	
Kankakee	18,663	18,516	18,452	17,269	17,091	17,030	
Kendall	2,984	2,968	2,912	5,968	5,923	5,904	
Knox	13,226	13,170	13,250	13,553	13,414	13,343	
Lake	53,642	52,347	49,915	65,903	62,852	62,217	
LaSalle	26,940	26,621	26,453	22,866	22,649	22,529	
Lawrence	4,575	4,502	4,534	4,179	4,214	4,140	
Lee	6,650	6,633	6,627	8,677	8,624	8,568	
Livingston	7,041	6,962	7,006	10,854	10,593	10,638	
Logan	6,467	6,330	6,453	7,233	7,132	7,070	
Macon	31,069	29,682	33,410	19,696	20,289	18,533	

VOTE FOR TRUSTEES OF THE UNIVERSITY OF ILLINOIS—NOVEMBER 3, 1964—Concluded

Counties	Democratic			Republican			Write-ins
	Howard W. Clement	Theodore A. Jones	Harold Pogue	Park Livingston	C. Ernest Lovejoy	James A. Weatherly	
Macoupin	13,507	13,414	13,355	8,705	8,662	8,626	----------
Madison	59,605	58,824	58,914	30,717	30,312	30,456	----------
Marion	11,103	11,036	10,995	7,500	7,511	7,513	----------
Marshall	3,158	3,149	3,165	3,474	3,420	3,407	----------
Mason	4,188	4,142	4,163	3,215	3,154	3,133	----------
Massac	2,873	2,862	2,843	3,115	3,101	3,113	----------
McDonough	5,231	5,200	5,247	7,453	7,425	7,365	----------
McHenry	15,424	15,130	14,592	24,061	23,476	23,296	----------
McLean	17,137	16,160	17,019	21,167	20,069	19,996	----------
Menard	2,195	2,185	2,184	2,399	2,384	2,378	----------
Mercer	3,894	3,862	3,855	4,410	4,400	4,375	----------
Monroe	4,115	4,075	4,073	4,128	4,111	4,111	----------
Montgomery	9,286	9,264	9,221	6,889	6,859	6,817	----------
Morgan	7,947	7,908	7,896	7,892	7,826	7,783	----------
Moultrie	3,301	3,267	3,387	2,664	2,676	2,588	----------
Ogle	5,715	5,693	5,622	10,558	10,480	10,448	----------
Peoria	41,647	41,127	42,042	35,974	34,956	34,594	----------
Perry	5,918	5,897	5,899	4,623	4,619	4,628	----------
Piatt	3,368	3,326	3,423	3,473	3,437	3,371	----------
Pike	5,927	5,888	5,877	4,269	4,251	4,237	----------
Pope	974	1,004	976	1,363	1,334	1,367	----------
Pulaski	2,531	2,501	2,497	1,912	1,905	1,915	----------
Putnam	1,200	1,196	1,198	1,232	1,227	1,213	----------
Randolph	8,175	8,102	8,093	6,136	6,134	6,144	----------
Richland	3,680	3,680	3,646	3,954	3,932	3,909	----------
Rock Island	37,525	37,528	37,419	25,276	25,011	24,726	----------
Saline	7,416	7,453	7,420	5,825	5,776	5,810	----------
Sangamon	38,078	37,851	37,834	35,383	34,990	34,825	2
Schuyler	2,281	2,275	2,272	2,455	2,451	2,449	----------
Scott	1,719	1,706	1,707	1,727	1,732	1,725	----------
Shelby	6,319	6,243	6,398	4,383	4,390	4,266	----------
Stark	1,530	1,525	1,518	2,221	2,189	2,196	----------
St. Clair	68,313	67,648	67,665	28,403	28,121	28,409	----------
Stephenson	8,820	8,763	8,701	10,449	10,369	10,360	----------
Tazewell	24,434	24,196	24,366	19,031	18,566	18,330	----------
Union	4,876	4,835	4,829	3,185	3,207	3,205	----------
Vermilion	21,788	21,730	21,677	20,048	19,875	19,780	----------
Wabash	3,322	3,319	3,290	2,988	2,976	2,973	----------
Warren	4,021	3,998	4,011	5,527	5,472	5,443	----------
Washington	3,205	3,202	3,179	4,013	4,013	4,015	----------
Wayne	4,711	4,702	4,678	4,914	4,911	5,003	----------
White	5,328	5,327	5,292	4,046	4,034	4,037	----------
Whiteside	11,182	11,128	11,073	13,386	13,325	13,248	----------
Will	44,704	44,208	43,592	40,620	40,018	39,657	----------
Williamson	12,874	12,698	12,764	9,591	9,674	9,637	----------
Winnebago	43,050	42,379	42,479	42,465	42,407	42,003	----------
Woodford	5,077	4,999	5,034	6,606	6,469	6,464	----------
Down State	1,107,177	1,092,495	1,091,281	1,078,019	1,061,409	1,052,926	2
Cook County	1,407,663	1,392,013	1,349,564	997,015	952,116	939,649	----------
Total	2,514,840	2,484,508	2,440,845	2,075,034	2,013,525	1,992,575	2

PROPOSED AMENDMENT TO SECTION 9 OF ARTICLE IV OF THE CONSTITUTION (ANNUAL LEGISLATIVE SESSIONS) NOVEMBER 3, 1964

Counties	Total Vote	Amendment Total Vote	Yes	No
Adams	32,751	24,580	17,260	7,320
Alexander	7,873	4,024	2,571	1,453
Bond	7,011	4,571	2,879	1,692
Boone	8,880	6,708	3,850	2,858
Brown	3,507	2,302	1,538	764
Bureau	18,862	14,565	7,615	6,950
Calhoun	3,164	1,553	1,000	553
Carroll	8,712	6,420	3,823	2,597
Cass	7,416	5,163	2,870	2,293
Champaign	48,124	38,239	21,294	16,945
Christian	18,348	12,388	8,217	4,171
Clark	9,025	6,605	2,817	3,788
Clay	8,409	4,987	3,029	1,958
Clinton	12,385	8,142	5,233	2,909
Coles	20,639	15,111	7,648	7,463
Cook	(See below)			
Crawford	10,628	7,539	3,668	3,871
Cumberland	5,395	3,673	1,698	1,975
DeKalb	22,364	17,736	11,479	6,257
DeWitt	8,096	5,723	3,883	1,840
Douglas	9,050	6,858	3,109	3,749
DuPage	165,569	148,026	94,908	53,118
Edgar	11,927	8,648	4,248	4,400
Edwards	4,381	2,714	1,628	1,086
Effingham	12,072	8,674	4,479	4,195
Fayette	10,983	6,926	4,240	2,686
Ford	8,193	6,109	3,469	2,640
Franklin	21,976	11,685	6,761	4,924
Fulton	21,269	15,450	9,507	5,943
Gallatin	4,379	2,035	1,137	898
Greene	8,108	5,356	3,042	2,314
Grundy	10,928	8,752	5,364	3,388
Hamilton	5,919	3,131	1,493	1,638
Hancock	11,921	8,509	4,658	3,851
Hardin	3,125	1,577	720	857
Henderson	4,218	2,896	1,664	1,232
Henry	23,191	16,916	9,094	7,822
Iroquois	16,452	12,712	6,705	6,007
Jackson	19,600	12,578	8,776	3,802
Jasper	6,120	4,094	2,099	1,995
Jefferson	16,412	10,445	5,170	5,275
Jersey	8,177	4,885	3,008	1,877
JoDaviess	9,541	6,887	3,855	3,032
Johnson	4,137	1,966	1,166	800
Kane	87,823	71,245	40,955	30,290
Kankakee	37,413	27,332	16,589	10,743
Kendall	9,177	7,828	4,246	3,582
Knox	28,402	21,751	12,104	9,647
Lake	122,703	102,147	56,525	45,622
LaSalle	52,856	37,801	18,116	19,685
Lawrence	9,525	6,549	3,467	3,082
Lee	16,065	12,711	6,137	6,574
Livingston	18,993	14,153	7,974	6,179
Logan	14,748	10,734	7,004	3,730
Macon	53,562	39,600	28,158	11,442

PROPOSED AMENDMENT TO SECTION 9 OF ARTICLE IV OF THE CONSTITUTION (ANNUAL LEGISLATIVE SESSIONS)—NOVEMBER 3, 1964—Concluded

Counties	Total Vote	Amendment Total Vote	Yes	No
Macoupin	23,917	16,528	10,178	6,350
Madison	96,913	71,730	40,376	31,354
Marion	19,894	12,737	8,586	4,151
Marshall	6,834	5,022	3,091	1,931
Mason	7,838	5,745	3,437	2,308
Massac	6,722	3,595	2,085	1,510
McDonough	13,205	9,876	5,884	3,992
McHenry	41,085	34,069	19,624	14,445
McLean	39,123	29,026	20,109	8,917
Menard	4,948	3,268	2,051	1,217
Mercer	8,753	6,292	3,814	2,478
Monroe	8,716	5,824	4,031	1,793
Montgomery	17,332	11,714	6,794	4,920
Morgan	16,688	12,900	5,729	7,171
Moultrie	6,343	4,028	2,284	1,744
Ogle	17,529	13,310	7,472	5,838
Peoria	81,016	57,654	37,141	20,513
Perry	11,278	6,694	4,387	2,307
Piatt	7,092	5,308	3,141	2,167
Pike	10,852	7,178	4,787	2,391
Pope	2,540	1,360	740	620
Pulaski	5,183	2,372	1,574	798
Putnam	2,515	1,864	1,092	772
Randolph	15,276	9,816	6,216	3,600
Richland	8,298	5,497	2,718	2,779
Rock Island	67,120	52,272	32,030	20,242
Saline	14,645	7,218	4,853	2,365
Sangamon	76,985	57,536	32,918	24,618
Schuyler	4,971	3,458	1,888	1,570
Scott	3,661	2,680	1,171	1,509
Shelby	11,595	8,031	4,543	3,488
Stark	3,916	2,818	1,719	1,099
St. Clair	103,787	71,347	48,767	22,580
Stephenson	20,408	15,345	9,839	5,506
Tazewell	46,015	34,918	23,104	11,814
Union	8,550	5,192	3,135	2,057
Vermilion	44,651	30,685	18,792	11,893
Wabash	6,781	4,061	2,618	1,443
Warren	10,092	7,557	3,885	3,672
Washington	7,693	4,627	2,584	2,043
Wayne	10,148	6,585	2,804	3,781
White	10,176	5,957	3,463	2,494
Whiteside	25,970	17,287	9,668	7,619
Will	89,658	66,815	42,632	24,183
Williamson	24,436	13,804	7,230	6,574
Winnebago	89,126	70,111	37,001	33,110
Woodford	12,331	9,220	5,743	3,477
Down State	2,303,109	1,700,640	1,011,675	688,965
Cook County	2,493,532	1,929,163	1,278,588	650,575
Total	4,796,641	3,629,803	2,290,263	1,339,540

VOTE FOR PROPOSED AMENDMENT TO SECTION 9 OF ARTICLE IV OF THE CONSTITUTION
(Annual Legislative Sessions)—COOK COUNTY—NOVEMBER 3, 1964
(Information furnished by Clerk of Cook County)

CHICAGO	Yes	No
WARDS		
1	12,111	2,616
2	17,097	1,506
3	20,708	1,677
4	16,053	2,266
5	17,920	3,087
6	20,651	2,677
7	21,416	11,664
8	23,569	8,882
9	16,896	10,074
10	18,697	9,260
11	16,326	4,595
12	13,974	8,270
13	20,410	13,854
14	13,096	6,368
15	15,760	10,469
16	15,113	4,313
17	18,547	1,944
18	21,533	13,087
19	21,899	17,358
20	18,657	2,307
21	24,938	9,231
22	13,759	5,039
23	19,869	12,196
24	13,389	679
25	14,658	4,128
26	12,188	4,460
27	12,175	1,686
28	12,285	2,636
29	15,069	1,580
30	14,254	6,556
31	14,124	4,375
32	11,530	4,477
33	16,332	8,734
34	13,372	7,022
35	16,276	10,149
36	17,919	10,295
37	16,696	9,503
38	20,046	13,047
39	16,085	10,181
40	20,967	8,412
41	19,614	15,954
42	14,526	5,067
43	11,918	5,797
44	18,103	8,862
45	18,830	14,430
46	14,962	7,385
47	19,184	11,248
48	12,400	6,013
49	23,810	11,886
50	27,208	11,547
Total	856,919	368,849

CHICAGO	Yes	No
SUBURBS		
Berwyn	14,527	10,599
Chicago Heights	7,356	5,162
Cicero	15,124	12,628
Lyons	2,419	1,913
Stickney	1,803	1,160
Total	41,229	31,462
TOWNSHIPS		
Barrington	1,561	1,176
Bloom	8,012	5,502
Bremen	14,142	7,737
Calumet	4,741	3,203
Elk Grove	11,527	7,364
Evanston	21,952	12,908
Hanover	4,145	2,077
Lemont	1,582	951
Leyden	22,610	11,724
Lyons	16,502	13,764
Maine	28,967	19,827
New Trier	17,998	12,184
Niles	31,171	16,432
Northfield	11,219	9,090
Norwood Park	6,956	4,941
Oak Park	16,948	11,807
Orland	1,963	1,288
Palatine	9,105	5,866
Palos	4,594	3,271
Proviso	37,268	26,597
Rich	8,826	6,838
River Forest	3,280	2,728
Riverside	4,706	4,696
Schaumburg	4,762	2,974
Stickney	6,944	3,265
Thornton	31,886	21,831
Wheeling	17,946	12,309
Worth	29,127	17,914
Total	380,440	250,264
Grand Total	1,278,588	650,575

Suburbs under jurisdiction of Chicago Election Commission

PROPOSED AMENDMENT TO ADD SECTION 35 TO ARTICLE IV OF THE CONSTITUTION (CONTINUITY OF GOVERNMENTAL OPERATIONS IN PERIODS OF EMERGENCY) NOVEMBER 3, 1964

Counties	Total Vote	Amendment Total Vote	Yes	No
Adams	32,751	24,955	19,757	5,198
Alexander	7,873	4,266	2,994	1,272
Bond	7,011	4,619	3,526	1,093
Boone	8,880	6,749	4,620	2,129
Brown	3,507	2,367	1,750	617
Bureau	18,862	14,664	9,442	5,222
Calhoun	3,164	1,743	1,218	525
Carroll	8,712	6,495	4,747	1,748
Cass	7,416	5,143	3,506	1,637
Champaign	48,124	38,655	25,698	12,957
Christian	18,348	12,353	9,384	2,969
Clark	9,025	6,729	3,663	3,066
Clay	8,409	5,078	3,599	1,479
Clinton	12,385	8,277	6,011	2,266
Coles	20,639	15,424	9,744	5,680
Cook	(See below)			
Crawford	10,628	7,858	5,347	2,511
Cumberland	5,395	3,696	2,196	1,500
DeKalb	22,364	17,585	12,453	5,132
DeWitt	8,096	5,779	4,343	1,436
Douglas	9,050	6,786	3,843	2,943
DuPage	165,569	147,579	93,730	53,849
Edgar	11,927	8,744	5,059	3,685
Edwards	4,381	2,620	1,938	682
Effingham	12,072	8,506	5,418	3,088
Fayette	10,983	7,058	5,057	2,001
Ford	8,193	6,052	4,255	1,797
Franklin	21,976	11,750	7,329	4,421
Fulton	21,269	15,360	11,249	4,111
Gallatin	4,379	2,066	1,419	647
Greene	8,108	5,521	4,018	1,503
Grundy	10,928	8,741	6,161	2,580
Hamilton	5,919	3,240	1,837	1,403
Hancock	11,921	8,493	5,599	2,894
Hardin	3,125	1,665	935	730
Henderson	4,218	2,846	2,127	719
Henry	23,191	17,025	11,256	5,769
Iroquois	16,452	12,746	7,839	4,907
Jackson	19,600	12,586	9,666	2,920
Jasper	6,120	4,189	2,780	1,409
Jefferson	16,412	10,629	6,858	3,771
Jersey	8,177	5,065	3,844	1,221
JoDaviess	9,541	7,081	5,255	1,826
Johnson	4,137	1,914	1,318	596
Kane	87,823	71,175	47,524	23,651
Kankakee	37,413	27,854	19,365	8,489
Kendall	9,177	7,785	5,114	2,671
Knox	28,402	21,307	16,033	5,274
Lake	122,703	103,622	68,330	35,292
LaSalle	52,856	39,283	25,651	13,632
Lawrence	9,525	6,439	4,071	2,368
Lee	16,065	12,980	8,236	4,744
Livingston	18,993	13,677	10,511	3,166
Logan	14,748	10,769	8,204	2,565
Macon	53,562	39,517	32,287	7,230

PROPOSED AMENDMENT TO ADD SECTION 35 TO ARTICLE IV OF THE CONSTITUTION—(CONTINUITY OF GOVERNMENTAL OPERATIONS IN PERIODS OF EMERGENCY)—NOVEMBER 3, 1964—Concluded

Counties	Total Vote	Amendment Total Vote	Yes	No
Macoupin	23,917	16,856	12,297	4,559
Madison	96,913	73,461	49,109	24,352
Marion	19,894	12,557	9,872	2,685
Marshall	6,834	5,120	3,821	1,299
Mason	7,838	5,757	4,171	1,586
Massac	6,722	3,600	2,512	1,088
McDonough	13,205	10,156	6,944	3,212
McHenry	41,085	34,232	22,144	12,088
McLean	39,123	28,726	22,972	5,754
Menard	4,948	3,333	2,538	795
Mercer	8,753	6,402	4,712	1,690
Monroe	8,716	5,957	4,666	1,291
Montgomery	17,332	11,656	8,529	3,127
Morgan	16,688	13,140	8,126	5,014
Moultrie	6,343	4,020	2,848	1,172
Ogle	17,529	13,335	8,301	5,034
Peoria	81,016	58,940	44,499	14,441
Perry	11,278	6,842	5,200	1,642
Piatt	7,092	5,372	3,996	1,376
Pike	10,852	7,203	5,326	1,877
Pope	2,540	1,360	845	515
Pulaski	5,183	2,528	1,749	779
Putnam	2,515	1,884	1,382	502
Randolph	15,276	9,894	7,153	2,741
Richland	8,298	5,544	3,704	1,840
Rock Island	67,120	52,844	37,247	15,597
Saline	14,645	7,243	5,475	1,768
Sangamon	76,985	58,413	40,816	17,597
Schuyler	4,971	3,491	2,310	1,181
Scott	3,661	2,663	1,479	1,184
Shelby	11,595	7,983	5,468	2,515
Stark	3,916	2,864	2,168	696
St. Clair	103,787	70,871	56,297	14,574
Stephenson	20,408	15,722	11,893	3,829
Tazewell	46,015	35,131	27,761	7,370
Union	8,550	5,246	3,538	1,708
Vermilion	44,651	31,796	22,860	8,936
Wabash	6,781	4,217	3,063	1,154
Warren	10,092	7,483	5,698	1,785
Washington	7,693	4,765	3,238	1,527
Wayne	10,148	6,686	3,746	2,940
White	10,176	5,948	4,062	1,886
Whiteside	25,970	17,748	12,758	4,990
Will	89,658	67,507	46,493	21,014
Williamson	24,436	13,686	7,856	5,830
Winnebago	89,126	71,842	45,368	26,474
Woodford	12,331	9,206	6,910	2,296
Down State	2,303,109	1,716,335	1,192,034	524,301
Cook County	2,493,532	1,856,631	1,105,061	751,570
Total	4,796,641	3,572,966	2,297,095	1,275,871

VOTE FOR PROPOSED AMENDMENT TO ADD SECTION 35 TO ARTICLE IV OF THE CONSTITUTION (Continuity of governmental operations in periods of emergency)—COOK COUNTY—NOVEMBER 3, 1964

(Information furnished by Clerk of Cook County)

CHICAGO	Yes	No
WARDS		
1	10,568	2,944
2	14,335	2,914
3	18,310	1,687
4	12,401	3,943
5	11,145	8,627
6	17,697	3,212
7	17,287	14,923
8	19,347	11,227
9	15,149	10,820
10	14,563	11,635
11	14,709	5,578
12	12,107	9,557
13	17,895	15,370
14	10,854	7,016
15	13,832	11,642
16	13,196	4,725
17	15,770	2,374
18	19,109	14,575
19	19,428	19,060
20	15,852	2,399
21	21,568	10,287
22	12,086	5,417
23	17,219	13,729
24	11,111	744
25	12,749	4,531
26	10,773	4,723
27	10,054	2,017
28	10,493	2,715
29	12,779	1,797
30	12,189	7,232
31	12,955	4,894
32	10,079	5,348
33	14,669	9,812
34	11,845	7,820
35	14,502	11,096
36	15,840	11,446
37	14,258	10,682
38	17,885	14,339
39	14,327	11,403
40	16,974	11,347
41	17,615	17,372
42	11,978	6,419
43	9,669	7,707
44	14,528	11,360
45	16,825	15,515
46	12,411	9,308
47	17,005	12,815
48	10,483	7,021
49	18,948	15,359
50	21,862	15,587
Total	729,233	434,070

CHICAGO	Yes	No
SUBURBS		
Berwyn	13,406	11,113
Chicago Heights	7,071	5,257
Cicero	14,635	12,694
Lyons	2,379	1,814
Stickney	1,640	1,227
Total	39,131	32,105
TOWNSHIPS		
Barrington	1,450	1,305
Bloom	7,657	5,790
Bremen	12,810	8,766
Calumet	4,401	3,317
Elk Grove	10,460	8,505
Evanston	16,020	18,237
Hanover	3,953	2,183
Lemont	1,456	1,038
Leyden	20,503	13,479
Lyons	15,340	14,270
Maine	25,396	22,326
New Trier	13,533	16,175
Niles	24,802	22,059
Northfield	9,922	10,248
Norwood Park	6,282	5,479
Oak Park	14,868	13,787
Orland	1,917	1,422
Palatine	8,250	6,722
Palos	4,423	3,337
Proviso	33,278	29,077
Rich	7,897	7,557
River Forest	3,115	2,823
Riverside	4,414	4,767
Schaumburg	4,119	3,560
Stickney	6,687	3,610
Thornton	30,619	22,357
Wheeling	16,488	13,518
Worth	26,637	19,681
Total	336,697	285,395
Grand Total	1,105,061	751,570

Suburbs under jurisdiction of Chicago Election Commission.

VOTE FOR CLERK OF THE APPELLATE COURT—NOVEMBER 3, 1964

2nd District

Counties	Plurality		Democratic	Republican	Write-ins
			Joseph J. Zefran	Howard K. Kellett	
Boone	R	2,112	3,108	5,220	
Carroll	R	2,415	2,350	4,765	
DeKalb	R	5,014	7,998	13,012	
DuPage	R	54,816	52,494	107,310	
JoDaviess	R	916	3,988	4,904	
Kane	R	15,654	34,143	49,797	
Kendall	R	3,177	2,858	6,035	
Lake	R	12,628	51,102	63,730	1
Lee	R	2,140	6,571	8,711	
McHenry	R	8,660	14,904	23,564	
Ogle	R	4,935	5,608	10,543	
Stephenson	R	1,751	8,677	10,428	
Winnebago	R	540	41,995	42,535	
Total	R	114,758	235,796	350,554	1

3rd District
(To Fill Vacancy)

Counties	Plurality		Democratic	Republican
			J. Lindo Silver	John E. Hall
Bureau	R	2,329	7,885	10,214
Fulton	D	2,908	11,527	8,619
Grundy	R	1,539	4,363	5,902
Hancock	R	812	5,115	5,927
Henderson	R	116	1,930	2,046
Henry	R	901	10,590	11,491
Iroquois	R	4,175	5,854	10,029
Kankakee	D	668	18,170	17,502
Knox	R	480	13,065	13,545
LaSalle	D	4,981	27,428	22,447
Marshall	R	351	3,118	3,469
McDonough	R	2,433	5,091	7,524
Mercer	R	698	3,781	4,479
Peoria	D	4,123	40,115	35,992
Putnam	R	54	1,185	1,239
Rock Island	D	11,114	36,659	25,545
Stark	R	739	1,490	2,229
Tazewell	D	4,365	23,593	19,228
Warren	R	1,637	3,926	5,563
Whiteside	R	3,536	10,584	14,120
Will	D	1,904	43,057	41,153
Total	D	10,263	278,526	268,263

VOTE FOR REPRESENTATIVES IN THE 89TH CONGRESS—NOVEMBER 3, 1964

1st District—Cook County

William L. Dawson, Dem 150,953
Wilbur N. Daniel, Rep 26,823
Mr. Dawson's plurality 124,130

2nd District—Cook County

Barratt O'Hara, Dem 107,795
William F. Scannell, Rep 52,416
Mr. O'Hara's plurality 55,379

3rd District—Cook County

William T. Murphy, Dem 120,711
Emmet F. Byrne, Rep 83,404
Mr. Murphy's plurality 37,307

4th District—Cook County

Ray J. Rybacki, Dem 100,895
Edward J. Derwinski, Rep 144,762
Mr. Derwinski's plurality 43,867

5th District—Cook County

John C. Kluczynski, Dem 101,626
Robert V. Kotowski, Rep 57,871
Mr. Kluczynski's plurality 43,755

6th District—Cook County

Daniel J. Ronan, Dem 89,850
Joseph W. Halac, Rep 17,918
Mr. Ronan's plurality 71,932

7th District—Cook County

Frank Annunzio, Dem 106,708
Ray Wolfram, Rep 17,471
Mr. Annunzio's plurality 89,237

8th District—Cook County

Daniel D. Rostenkowski, Dem 137,715
Eugene L. Ebrom, Rep 70,624
Mr. Rostenkowski's plurality 67,091

9th District—Cook County

Sidney R. Yates, Dem 113,851
Robert S. Decker, Rep 64,428
Mr. Yate's plurality 49,423

10th District

Counties	Plurality	Democratic	Republican
		Thomas E. Gause	Harold R. Collier
Cook	R 61,470	111,029	172,499
DuPage			
Total	R 61,470	111,029	172,499

11th District—Cook County

Roman C. Pucinski, Dem 129,337
Dr. Chester T. Podgorski, Rep 98,132
Mr. Pucinski's plurality 31,205

VOTE FOR REPRESENTATIVES IN THE 89TH CONGRESS—NOVEMBER 3, 1964—Continued

12th District

Counties	Plurality		Democratic	Republican	Write-ins
			John Clark Kimball	Robert McClory	
Boone	R	2,425	3,020	5,445	
Lake	R	15,895	50,962	66,857	1
McHenry	R	10,128	14,573	24,701	
Total	R	28,448	68,555	97,003	1

13th District—Cook County

Lynn A. Williams, Dem	120,449	Donald Rumsfeld, Rep	165,129

Mr. Rumsfeld's plurality 44,680

14th District

Counties	Plurality		Democratic	Republican
			Jerome M. (Jerry) Ziegler	John W. Erlenborn
DuPage	R	49,925	56,220	106,145
Will	D	5,527	45,212	39,685
Total	R	44,398	101,432	145,830

15th District

Counties	Plurality		Democratic	Republican
			Poppy X. Mitchell	Charlotte T. Reid
DeKalb	R	5,990	7,790	13,780
Grundy	R	1,981	4,241	6,222
Kane	R	19,085	33,091	52,176
Kendall	R	3,599	2,728	6,327
LaSalle	D	687	25,891	25,204
Total	R	29,968	73,741	103,709

VOTE FOR REPRESENTATIVES IN THE 89TH CONGRESS—NOVEMBER 3, 1964—Continued

16th District

Counties	Plurality		Democratic	Republican
			Robert E. Brinkmeier	John B. Anderson
Carroll	R	1,546	3,372	4,918
JoDaviess	R	1,491	3,808	5,299
Ogle	R	5,289	5,677	10,966
Stephenson	R	2,079	8,787	10,866
Whiteside	R	3,857	10,469	14,326
Winnebago	R	6,797	39,879	46,676
Total	R	21,059	71,992	93,051

17th District

Counties	Plurality		Democratic	Republican
			Bernard J. Hughes	Leslie C. Arends
Ford	R	2,117	2,909	5,026
Iroquois	R	4,647	5,758	10,405
Kankakee	R	885	17,644	18,529
Livingston	R	4,881	6,693	11,574
McLean	R	6,544	15,651	22,195
Vermilion	R	695	20,834	21,529
Woodford	R	2,179	4,772	6,951
Total	R	21,948	74,261	96,209

18th District

Counties	Plurality		Democratic	Republican
			Edward P. Kohlbacher	Robert H. Michel
Bureau	R	3,022	7,538	10,560
Lee	R	2,544	6,417	8,961
Marshall	R	826	2,926	3,752
Peoria	R	4,722	36,950	41,672
Putnam	R	142	1,146	1,288
Stark	R	903	1,428	2,331
Tazewell	R	1,303	21,306	22,609
Total	R	13,462	77,711	91,173

VOTE FOR REPRESENTATIVES IN THE 89TH CONGRESS—NOVEMBER 3, 1964—Continued

19th District

Counties	Plurality		Democratic	Republican
			Gale Schisler	Robert T. McLoskey
Fulton	D	2,472	11,488	9,016
Henderson	R	141	1,957	2,098
Henry	R	1,189	10,599	11,788
Knox	D	796	14,076	13,280
Mercer	R	943	3,746	4,689
Rock Island	D	8,288	35,963	27,675
Warren	R	1,773	3,971	5,744
Total	D	7,510	81,800	74,290

20th District

Counties	Plurality		Democratic	Republican	Write-ins
			Lester E. Collins	Paul Findley	
Adams	R	4,495	13,408	17,903	
Brown	D	61	1,702	1,641	
Calhoun	R	76	1,471	1,547	
Cass	R	194	3,474	3,668	
Greene	R	546	3,567	4,113	
Hancock	R	2,202	4,624	6,826	
Jersey	D	150	4,006	3,856	
Macoupin	D	2,071	12,407	10,336	
McDonough	R	3,663	4,647	8,310	
Morgan	R	2,330	6,948	9,278	
Pike	R	190	5,213	5,403	
Sangamon	R	8,351	33,170	41,521	6
Schuyler	R	749	2,052	2,801	
Scott	R	414	1,567	1,981	
Total	R	20,928	98,256	119,184	6

VOTE FOR REPRESENTATIVES IN THE 89TH CONGRESS—NOVEMBER 3, 1964—Continued

21st District

Counties	Plurality		Democratic	Republican
			Kenneth J. Gray	Mrs. Stillman J. Stanard
Alexander	D	2,075	4,661	2,586
Franklin	D	8,716	14,820	6,104
Gallatin	D	1,551	2,779	1,228
Hamilton	D	1,303	3,361	2,058
Hardin	D	341	1,622	1,281
Jackson	D	6,683	12,726	6,043
Jefferson	D	4,893	10,228	5,335
Johnson	R	49	1,931	1,980
Massac	D	1,181	3,752	2,571
Monroe	D	1,312	4,831	3,519
Perry	D	2,959	6,898	3,939
Pope	R	167	1,121	1,288
Pulaski	D	1,283	3,000	1,717
Randolph	D	4,511	9,556	5,045
Saline	D	3,790	8,757	4,967
Union	D	2,640	5,443	2,803
White	D	2,340	6,001	3,661
Williamson	D	8,908	16,214	7,306
Total	D	54,270	117,701	63,431

22nd District

Counties	Plurality		Democratic	Republican
			John J. Desmond	William L. Springer
Champaign	R	6,781	19,279	26,060
DeWitt	R	816	3,505	4,321
Douglas	R	1,171	3,817	4,988
Logan	R	2,368	5,752	8,120
Macon	D	2,663	27,298	24,635
Mason	D	438	3,911	3,473
Menard	R	424	2,106	2,530
Moultrie	D	105	3,094	2,989
Piatt	R	666	3,113	3,779
Total	R	9,020	71,875	80,895

VOTE FOR REPRESENTATIVES IN THE 89TH CONGRESS—NOVEMBER 3, 1964—Concluded

23rd District

Counties	Plurality		Democratic	Republican
			George E. Shipley	Wayne S. Jones
Bond	D	434	3,579	3,145
Christian	D	3,517	10,538	7,021
Clark	R	472	4,172	4,644
Clay	D	668	4,258	3,590
Clinton	D	2,074	6,855	4,781
Coles	D	1,129	10,419	9,290
Crawford	D	446	5,368	4,922
Cumberland	D	528	2,865	2,337
Edgar	R	1,497	5,060	6,557
Edwards	R	362	1,935	2,297
Effingham	D	1,073	6,227	5,154
Fayette	D	1,238	5,894	4,656
Jasper	D	589	3,216	2,627
Lawrence	D	847	4,968	4,121
Marion	D	3,567	11,355	7,788
Montgomery	D	2,837	9,718	6,881
Richland	D	1,127	4,580	3,453
Shelby	D	2,058	6,482	4,424
Wabash	D	485	3,498	3,013
Washington	R	852	3,265	4,117
Wayne	D	517	5,195	4,678
Total	D	19,951	119,447	99,496

24th District

Counties	Plurality		Democratic	Republican
			Melvin Price	G. S. (Kenneth) Mirza
Madison	D	43,978	68,261	24,283
St. Clair	D	54,346	76,482	22,136
Total	D	98,324	144,743	46,419

VOTE FOR STATE SENATOR—NOVEMBER 3, 1964

2ND DISTRICT—COOK COUNTY

Allan J. Smietanka, Dem 30,445
Arthur W. Sprague, Rep 42,246
Mr. Sprague's plurality 11,801

4TH DISTRICT—COOK COUNTY

David C. Baylor, Dem 71,438
W. Russell Arrington, Rep 109,945
Mr. Arrington's plurality 38,507

6TH DISTRICT—COOK COUNTY

Fred M. Dumke, Dem 42,716
Frank M. Ozinga, Rep 52,078
Mr. Ozinga's plurality 9,362

8TH DISTRICT—COOK COUNTY

Henry X. Dietch, Dem 47,964
Arthur R. Gottschalk, Rep 62,440
Mr. Gottschalk's plurality 14,476

10TH DISTRICT—COOK COUNTY

Thomas G. Lyons, Dem 55,941
Elroy C. Sandquist, Rep 44,658
Mr. Lyon's plurality 11,283

12TH DISTRICT—COOK COUNTY

Edmund G. Sweeney, Dem 41,759
John T. Lanigan, Rep 42,767
Mr. Lanigan's plurality 1,008

14TH DISTRICT—COOK COUNTY

Theodore A. Swinarski, Dem 52,167
Joseph J. Kelnar, Rep 25,811
Mr. Swinarski's plurality 26,356

16th District

Counties	Plurality		Democratic	Republican
			Don Karnes	William C. Harris
Livingston	R	4,756	6,700	11,456
Woodford	R	1,761	4,906	6,667
Total	R	6,517	11,606	18,123

18th District

Counties	Plurality		Democratic	Republican
			Kenneth C. (Kenny) Johnson	Hudson R. Sours
Marshall	R	446	3,094	3,540
Peoria	R	1,137	38,674	39,811
Stark	R	699	1,524	2,223
Total	R	2,282	43,292	45,574

VOTE FOR STATE SENATOR—NOVEMBER 3, 1964—Continued

20th District

Counties	Plurality		Democratic	Republican
			Thomas A. Nutting	Samuel L. Martin
Iroquois	R	4,537	5,809	10,346
Kankakee	D	2,398	19,300	16,902
Total	R	2,139	25,109	27,248

22nd District

Counties	Plurality		Democratic	Republican
			Jack C. DeWitt	Tom Merritt
Edgar	R	169	5,696	5,865
Vermilion	R	478	20,958	21,436
Total	R	647	26,654	27,301

24th District

Counties	Plurality		Democratic	Republican
			Richard L. Thies	Everett R. Peters
Champaign	R	1,855	21,660	23,515
Moultrie	D	666	3,364	2,698
Piatt	R	136	3,366	3,502
Total	R	1,325	28,390	29,715

26th District

Counties	Plurality		Democratic	Republican
			Wallace Jack Musselman	David Davis
Ford	R	2,016	2,899	4,915
McLean	R	5,712	16,002	21,714
Total	R	7,728	18,901	26,629

VOTE FOR STATE SENATOR—NOVEMBER 3, 1964—Continued

28th District

Counties	Plurality		Democratic	Republican
			Robert W. McCarthy	Ralph M. Colburn
DeWitt	R	176	3,828	4,004
Logan	R	853	6,631	7,484
Macon	D	2,955	27,645	24,690
Total	D	1,926	38,104	36,178

30th District

Counties	Plurality		Democratic	Republican
			George L. Saal	Egbert B. Groen
Mason	D	4	3,772	3,768
Menard	R	339	2,138	2,477
Tazewell	R	1,226	21,526	22,752
Total	R	1,561	27,436	28,997

32nd District

Counties	Plurality		Democratic	Republican
			Vernon G. "Dutch" Myers	Clifford B. Latherow
Hancock	R	909	5,258	6,167
McDonough	R	3,023	4,915	7,938
Total	R	3,932	10,173	14,105

34th District

Counties	Plurality		Democratic	Republican
			William P. Hancock	Paul (Red) Graham
Clark	R	671	4,056	4,727
Coles	R	2,149	8,849	10,998
Cumberland	R	156	2,524	2,680
Douglas	D	464	4,669	4,205
Total	R	2,512	20,098	22,610

VOTE FOR STATE SENATOR—NOVEMBER 3, 1964—Continued

36th District

Counties	Plurality		Democratic	Republican
			Thomas J. Awerkamp	Lillian E. Schlagenhauf
Adams	R	888	15,246	16,134
Calhoun	D	220	1,570	1,350
Pike	D	1,197	5,800	4,603
Scott	R	108	1,688	1,796
Total	D	421	24,304	23,883

38th District

Counties	Plurality		Democratic	Republican
			William "Bill" Lyons	Norman E. Hulcher
Bond	D	69	3,366	3,297
Macoupin	D	2,888	12,902	10,014
Montgomery	D	2,120	9,396	7,276
Total	D	5,077	25,664	20,587

40th District

Counties	Plurality		Democratic	Republican
			Stuart J. Traynor	Okey Honefenger
Christian	D	2,784	10,190	7,406
Fayette	D	786	5,617	4,831
Shelby	D	1,421	6,079	4,658
Total	D	4,991	21,886	16,895

42nd District

Counties	Plurality		Democratic	Republican
			James H. Donnewald	Dwight P. Friedrich
Clay	R	49	3,858	3,907
Clinton	D	1,397	6,633	5,236
Effingham	D	461	5,898	5,437
Marion	D	247	9,793	9,546
Total	D	2,056	26,182	24,126

VOTE FOR STATE SENATOR—NOVEMBER 3, 1964—Continued

44th District

Counties	Plurality		Democratic	Republican
			Dr. H. L. O'Connell	John G. Gilbert
Jackson	R	1,032	8,870	9,902
Monroe	R	500	3,923	4,423
Randolph	D	915	7,761	6,846
Total	R	617	20,554	21,171

46th District

Counties	Plurality		Democratic	Republican
			Charles E. Smith	Paul W. Broyles
Edwards	R	688	1,742	2,430
Jefferson	R	236	7,687	7,923
Wabash	D	163	3,280	3,117
Wayne	D	415	5,131	4,716
Total	R	346	17,840	18,186

48th District

Counties	Plurality		Democratic	Republican
			Philip B. Benefiel	Mrs. Madge (Herschel S.) Green
Crawford	D	37	5,184	5,147
Jasper	D	220	3,025	2,805
Lawrence	D	1,413	5,278	3,865
Richland	R	194	3,869	4,063
Total	D	1,476	17,356	15,880

50th District

Counties	Plurality		Democratic	Republican
			William L. Grindle	Dee L. Rodd
Alexander	D	1,247	4,174	2,927
Pulaski	D	722	2,644	1,922
Union	D	1,558	4,865	3,307
Williamson	D	2,377	12,869	10,492
Total	D	5,904	24,552	18,648

VOTE FOR STATE SENATOR—NOVEMBER 3, 1964—Concluded

52nd District

Counties	Plurality		Democratic	Republican
			John G. Green	Robert Coulson
Boone	R	2,302	3,058	5,360
Lake	R	18,966	49,321	68,287
McHenry	R	8,635	15,060	23,695
Total	R	29,903	67,439	97,342

54th District

Counties	Plurality		Democratic	Republican
			Walter S. Busky	Bertil T. Rosander
Ogle	R	5,405	5,460	10,865
Winnebago	R	5,160	40,360	45,520
Total	R	10,565	45,820	56,385

56th District

Counties	Plurality		Democratic	Republican
			Dr. William Specht	Everett E. Laughlin
Carroll	R	1,418	3,406	4,824
JoDaviess	R	1,188	3,918	5,106
Stephenson	R	3,979	7,820	11,799
Total	R	6,585	15,144	21,729

58th District

Counties	Plurality		Democratic	Republican
			James E. Todd	Robert W. Mitchler
Grundy	R	1,679	4,310	5,989
Kane	R	16,861	33,770	50,631
Kendall	R	3,392	2,793	6,185
Total	R	21,932	40,873	62,805

VOTE FOR REPRESENTATIVES IN THE 74TH GENERAL ASSEMBLY—NOVEMBER 3, 1964—DEMOCRATIC

Counties	Name and Number of Votes	Name and Number of Votes	Name and Number of Votes	Name and Number of Votes	Name and Number of Votes	Name and Number of Votes	Name and Number of Votes	Name and Number of Votes	Name and Number of Votes	Name and Number of Votes	Name and Number of Votes
	Lloyd (Curly) Harris	Michael E. Hannigan	Clyde Lee	Corneal A. Davis	James D. Carrigan	Andrew A. Euzzino	Clyde L. Choate	John P. Touhy	John K. Morris	Henry M. Lenard	Joe W. Russell
Adams	15,688	15,093	15,783	15,250	15,768	15,041	15,735	15,273	15,898	15,277	15,707
Alexander	4,183	4,134	4,181	4,148	4,158	4,132	4,275	4,132	4,162	4,130	4,147
Bond	3,380	3,125	3,339	3,176	3,295	3,136	3,315	3,158	3,345	3,149	3,282
Boone	3,080	3,002	3,068	3,010	3,074	2,991	3,060	3,022	3,094	3,005	3,073
Brown	1,741	1,692	1,755	1,713	1,758	1,689	1,743	1,711	1,753	1,704	1,749
Bureau	7,770	7,363	7,788	7,471	7,805	7,399	7,750	7,509	7,861	7,439	7,773
Calhoun	1,535	1,423	1,495	1,429	1,493	1,422	1,498	1,427	1,496	1,428	1,489
Carroll	3,399	3,134	3,380	3,189	3,387	3,157	3,372	3,196	4,389	3,163	3,373
Cass	3,998	3,864	4,038	3,906	4,035	3,861	4,047	3,911	4,030	3,893	4,010
Champaign	19,807	19,242	19,636	19,462	19,778	18,977	19,930	20,116	20,721	19,032	20,176
Christian	10,509	10,294	10,568	10,350	10,497	10,271	10,357	10,340	10,544	10,312	10,515
Clark	3,988	3,804	4,031	3,803	3,951	3,809	3,989	3,839	3,970	3,803	3,942
Clay	3,962	3,848	4,016	3,870	3,927	3,838	3,996	3,863	3,946	3,863	3,938
Clinton	6,286	5,729	6,243	5,774	5,980	5,745	6,238	5,753	5,984	5,749	5,948
Coles	9,661	9,407	9,710	9,496	9,640	9,380	9,701	9,495	9,728	9,430	9,654
Cook	(See below)										
Crawford	4,852	4,712	4,867	4,733	4,823	4,704	4,857	4,718	4,843	4,712	4,834
Cumberland	2,733	2,626	2,768	2,650	2,736	2,627	2,752	2,658	2,736	2,639	2,752
DeKalb	8,106	7,828	8,065	7,916	8,103	7,765	8,098	8,039	8,420	7,792	8,083
DeWitt	3,743	3,542	3,755	3,582	3,724	3,554	3,735	3,676	3,818	3,563	3,796
Douglas	3,967	3,836	3,993	3,851	3,953	3,820	3,972	3,860	3,995	3,838	3,971
DuPage	49,992	49,171	48,930	49,695	49,249	48,301	49,022	53,997	54,115	48,585	49,554
Edgar	5,378	5,160	5,374	5,188	5,346	5,169	5,361	5,209	5,368	5,162	5,358
Edwards	1,683	1,566	1,754	1,588	1,661	1,582	1,728	1,589	1,668	1,586	1,665
Effingham	6,359	5,868	6,325	5,910	6,285	5,876	6,360	5,907	6,307	5,901	6,289
Fayette	5,781	5,424	5,712	5,463	5,628	5,438	5,784	5,450	5,637	5,441	5,636
Ford	2,798	2,729	2,847	2,776	2,840	2,712	2,827	2,829	2,885	2,761	3,217
Franklin	11,491	11,435	12,389	11,271	11,363	11,252	12,273	11,303	11,374	11,261	11,380
Fulton	11,364	11,026	11,377	11,061	11,462	10,979	11,362	11,032	11,409	11,015	11,354
Gallatin	2,406	2,374	2,425	2,372	2,395	2,369	2,443	2,370	2,403	2,369	2,395

VOTE FOR REPRESENTATIVES IN THE 74TH GENERAL ASSEMBLY—NOVEMBER 3, 1964—DEMOCRATIC—Continued

Counties	Name and Number of Votes	Name and Number of Votes	Name and Number of Votes	Name and Number of Votes	Name and Number of Votes	Name and Number of Votes	Name and Number of Votes	Name and Number of Votes	Name and Number of Votes	Name and Number of Votes	Name and Number of Votes
	Lloyd (Curly) Harris	Michael E. Hannigan	Clyde Lee	Corneal A. Davis	James D. Carrigan	Andrew A. Euzzino	Clyde L. Choate	John P. Touhy	John K. Morris	Henry M. Lenard	Joe W. Russell
Greene	4,270	3,992	4,338	4,011	4,203	3,978	4,218	4,002	4,234	3,987	4,210
Grundy	4,299	4,222	4,277	4,231	4,274	4,195	4,275	4,259	4,345	4,208	4,289
Hamilton	2,717	2,637	2,942	2,641	2,677	2,633	2,890	2,627	2,673	2,634	2,676
Hancock	5,210	4,768	5,316	4,933	5,322	4,784	5,305	4,926	5,307	4,872	5,269
Hardin	1,497	1,482	1,496	1,482	1,484	1,479	1,508	1,477	1,490	1,478	1,484
Henderson	1,896	1,786	1,906	1,819	1,899	1,802	1,897	1,813	1,898	1,810	1,899
Henry	10,704	9,986	10,723	10,107	10,734	10,046	10,679	10,168	10,803	10,058	10,684
Iroquois	6,018	5,599	6,127	5,791	6,117	5,673	6,101	5,804	6,144	5,760	6,328
Jackson	10,119	9,569	10,354	9,873	10,017	9,765	10,956	9,977	10,207	9,772	10,096
Jasper	3,130	2,902	3,203	2,939	3,101	2,918	3,138	2,936	3,099	2,929	3,116
Jefferson	8,249	8,080	10,228	8,098	8,206	8,068	9,522	8,085	8,218	8,082	8,195
Jersey	4,308	4,105	4,263	4,121	4,238	4,101	4,238	4,123	4,283	4,120	4,280
JoDaviess	3,851	3,640	3,849	3,691	3,830	3,665	3,813	3,699	4,268	3,674	3,818
Johnson	1,481	1,453	1,499	1,456	1,480	1,455	1,569	1,453	1,477	1,455	1,469
Kane	33,833	33,321	33,465	33,498	33,736	33,027	33,462	34,214	34,678	32,998	33,352
Kankakee	17,801	17,375	17,722	17,448	17,707	17,335	17,729	17,545	17,856	17,372	17,922
Kendall	2,981	2,850	2,957	2,907	2,957	2,847	2,943	2,946	3,058	2,854	2,961
Knox	12,685	12,517	12,662	12,553	12,752	12,449	12,687	12,565	12,757	12,504	12,645
Lake	49,533	49,123	48,915	49,289	49,038	48,538	48,985	53,149	53,208	48,698	49,104
LaSalle	25,963	25,337	25,859	25,395	25,964	25,290	25,850	25,497	26,016	25,304	25,880
Lawrence	4,639	4,319	4,670	4,353	4,559	4,331	4,655	4,347	4,594	4,345	4,578
Lee	6,380	6,188	6,378	6,232	6,373	6,177	6,368	6,242	6,555	6,170	6,364
Livingston	6,838	6,206	6,797	6,595	6,802	6,515	6,788	6,775	7,035	6,554	7,247
Logan	6,131	5,952	6,165	5,991	6,198	5,924	6,160	6,104	6,299	5,973	6,272
Macon	29,802	29,026	29,752	29,111	29,709	28,902	29,748	29,391	30,027	28,960	29,886
Macoupin	13,364	12,592	13,363	12,790	13,277	12,800	13,331	12,848	13,337	12,827	13,268
Madison	62,911	56,072	57,451	56,027	57,142	55,661	57,424	55,904	57,812	55,788	56,839
Marion	10,792	10,299	10,979	10,340	10,625	10,293	10,874	10,316	10,601	10,287	10,557
Marshall	3,182	2,910	3,173	2,952	3,270	2,945	3,155	2,960	3,193	2,947	3,172
Mason	4,169	3,999	4,252	4,058	4,350	3,978	4,239	4,134	4,216	4,041	4,246

VOTE FOR REPRESENTATIVES IN THE 74TH GENERAL ASSEMBLY—NOVEMBER 3, 1964—DEMOCRATIC—Continued

Counties	Name and Number of Votes	Name and Number of Votes	Name and Number of Votes	Name and Number of Votes	Name and Number of Votes	Name and Number of Votes	Name and Number of Votes	Name and Number of Votes	Name and Number of Votes	Name and Number of Votes	Name and Number of Votes
	Lloyd (Curly) Harris	Michael E. Hannigan	Clyde Lee	Corneal A. Davis	James D. Carrigan	Andrew A. Euzzino	Clyde L. Choate	John P. Touhy	John K. Morris	Henry M. Lenard	Joe W. Russell
Massac	2,640	2,577	2,735	2,582	2,608	2,570	2,788	2,570	2,622	2,569	2,606
McDonough	5,068	4,837	5,098	4,942	5,097	4,854	5,085	4,972	5,123	4,911	5,070
McHenry	14,388	14,166	14,154	14,199	14,192	13,965	14,163	14,665	14,739	14,004	14,288
McLean	15,387	14,805	15,505	15,000	15,465	14,749	15,477	16,237	16,764	14,863	16,926
Menard	2,232	2,162	2,272	2,203	2,264	2,160	2,280	2,206	2,262	2,197	2,261
Mercer	3,642	3,524	3,638	3,539	3,624	3,530	3,622	3,544	3,642	3,534	3,629
Monroe	3,906	3,787	3,942	3,826	3,878	3,762	4,111	3,817	3,937	3,807	3,884
Montgomery	8,944	8,579	8,931	8,582	8,875	8,559	8,992	8,583	8,909	8,557	8,879
Morgan	8,172	7,711	8,150	7,814	8,083	7,727	8,101	7,784	8,093	7,763	8,106
Moultrie	3,145	2,998	3,161	3,066	3,143	3,025	3,150	3,077	3,155	3,050	3,148
Ogle	5,507	5,378	5,497	5,404	5,490	5,332	5,497	5,428	5,886	5,351	5,494
Peoria	40,181	38,319	40,106	38,286	46,099	37,990	40,231	38,218	41,278	37,984	40,060
Perry	5,555	5,467	5,844	5,475	5,400	5,447	5,613	5,466	5,516	5,454	5,489
Piatt	3,336	3,172	3,353	3,198	3,343	3,165	3,352	3,204	3,356	3,174	3,347
Pike	5,755	5,496	5,757	5,546	5,738	5,521	5,754	5,536	5,753	5,526	5,725
Pope	992	952	998	966	980	955	1,014	955	979	953	978
Pulaski	2,641	2,500	2,530	2,517	2,509	2,488	2,619	2,491	2,514	2,488	2,492
Putnam	1,175	1,131	1,175	1,135	1,182	1,130	1,172	1,135	1,177	1,129	1,167
Randolph	8,035	7,749	8,084	7,776	7,909	7,772	8,408	7,778	7,933	8,054	7,912
Richland	3,514	3,332	3,615	3,356	3,470	3,329	3,536	3,341	3,497	3,332	3,504
Rock Island	33,485	33,037	33,405	32,959	33,405	32,823	33,329	33,362	33,894	32,856	33,354
Saline	7,061	6,979	7,193	7,015	7,032	6,970	7,335	6,966	7,053	6,962	6,984
Sangamon	37,655	36,897	37,734	37,077	37,696	36,805	37,934	37,122	37,689	36,820	37,487
Schuyler	2,193	2,107	2,217	2,161	2,225	2,113	2,215	2,162	2,219	2,159	2,206
Scott	1,642	1,605	1,668	1,631	1,664	1,607	1,671	1,636	1,677	1,633	1,681
Shelby	6,313	5,973	6,375	6,101	6,330	6,011	6,366	6,102	6,361	6,068	6,371
Stark	1,565	1,423	1,564	1,449	1,619	1,431	1,555	1,448	1,572	1,434	1,559
St. Clair	62,439	60,893	62,010	60,772	61,548	60,495	61,902	60,807	61,929	60,587	61,373
Stephenson	8,823	8,554	8,839	8,610	8,923	8,503	8,822	8,646	9,793	8,528	8,824
Tazewell	24,583	23,433	24,597	23,417	26,182	23,298	24,535	23,771	25,068	23,326	24,536

VOTE FOR REPRESENTATIVES IN THE 74TH GENERAL ASSEMBLY—NOVEMBER 3, 1964—DEMOCRATIC—Continued

Counties	Name and Number of Votes	Name and Number of Votes	Name and Number of Votes	Name and Number of Votes	Name and Number of Votes	Name and Number of Votes	Name and Number of Votes	Name and Number of Votes	Name and Number of Votes	Name and Number of Votes	Name and Number of Votes
	Lloyd (Curly) Harris	Michael E. Hannigan	Clyde Lee	Corneal A. Davis	James D. Carrigan	Andrew A. Euzzino	Clyde L. Choate	John P. Touhy	John K. Morris	Henry M. Lenard	Joe W. Russell
Union	4,640	4,557	4,687	4,566	4,614	4,548	4,933	4,565	4,623	4,558	4,623
Vermilion	20,068	19,508	20,077	19,574	20,059	19,483	20,027	19,578	20,048	19,510	20,030
Wabash	3,124	2,967	3,158	2,983	3,093	2,983	3,154	2,977	3,083	2,977	3,079
Warren	3,919	3,726	3,934	3,771	3,934	3,745	3,913	3,798	3,938	3,760	3,910
Washington	3,264	2,931	3,449	2,972	3,156	2,956	3,290	2,961	3,180	2,960	3,157
Wayne	4,379	4,241	4,746	4,258	4,336	4,238	4,622	4,251	4,358	4,255	4,335
White	5,282	5,000	5,369	5,010	5,149	5,000	5,366	5,008	5,140	5,006	5,160
Whiteside	10,753	10,491	10,714	10,539	10,715	10,464	10,678	10,556	13,060	10,469	10,692
Will	42,948	42,559	42,550	42,584	42,749	42,321	42,574	43,082	43,317	42,297	42,642
Williamson	11,875	11,666	12,101	11,674	11,724	11,596	12,471	11,682	11,765	11,606	11,746
Winnebago	41,848	41,348	41,613	41,395	41,599	41,246	41,556	41,537	41,888	41,297	41,579
Woodford	5,060	4,654	5,046	4,709	5,246	4,673	5,035	4,835	5,229	4,682	5,170
Down State	1,065,527	1,027,949	1,062,284	1,033,474	1,062,502	1,023,909	1,062,261	1,047,527	1,079,606	1,026,913	1,056,629
Cook County	1,292,182	1,271,128	1,264,345	1,280,469	1,268,358	1,260,506	1,262,122	1,330,701	1,330,759	1,264,120	1,273,837
Grand Total	2,357,709	2,299,077	2,326,629	2,313,943	2,330,860	2,284,415	2,324,383	2,378,228	2,410,365	2,291,033	2,330,466

VOTE FOR REPRESENTATIVES IN THE 74TH GENERAL ASSEMBLY—NOVEMBER 3, 1964—DEMOCRATIC—Continued

Counties	Name and Number of Votes	Name and Number of Votes	Name and Number of Votes	Name and Number of Votes	Name and Number of Votes	Name and Number of Votes	Name and Number of Votes	Name and Number of Votes	Name and Number of Votes	Name and Number of Votes	Name and Number of Votes
	Frank J. Smith	C. R. (Butch) Ratcliffe	Frank C. Wolf	Charles Ed Schaefer	James Y. Carter	Joseph P. Stremlau	John G. Fary	William Pierce	Michael H. McDermott	Leo Pfeffer	Sam Romano
Adams	15,176	15,883	15,221	15,727	15,209	15,638	15,146	15,664	15,127	15,672	14,961
Alexander	4,133	4,143	4,140	4,178	4,145	4,146	4,134	4,145	4,143	4,138	4,131
Bond	3,140	3,296	3,158	3,336	3,156	3,276	3,156	3,273	3,131	3,277	3,113
Boone	3,008	3,063	3,013	3,058	3,016	3,048	3,001	3,103	3,016	3,045	2,985
Brown	1,692	1,840	1,702	1,750	1,702	1,603	1,707	1,739	1,697	1,743	1,689
Bureau	7,419	7,762	7,443	7,742	7,425	8,327	7,412	7,706	7,417	7,707	7,329
Calhoun	1,426	1,497	1,426	1,500	1,424	1,474	1,423	1,474	1,423	1,479	1,416
Carroll	3,164	3,375	3,177	3,366	3,171	3,399	3,158	3,364	3,188	3,347	3,106
Cass	3,865	4,468	3,892	4,023	3,884	4,004	3,885	3,999	3,863	3,998	3,835
Champaign	19,052	19,612	19,320	20,340	19,353	19,579	19,044	19,980	19,163	21,284	19,138
Christian	10,257	10,528	10,320	10,848	10,310	10,464	10,294	10,488	10,302	10,498	10,254
Clark	3,807	3,998	3,810	3,969	3,810	3,929	3,804	3,918	3,807	3,944	3,781
Clay	3,841	3,952	3,867	3,953	3,866	3,926	3,862	3,892	3,842	3,930	3,835
Clinton	5,755	6,172	5,754	6,199	5,759	5,922	5,745	5,894	5,747	6,125	5,698
Coles	9,409	9,627	9,453	9,686	9,464	9,601	9,441	9,653	9,417	9,639	9,365
Cook	(See below)										
Crawford	4,722	4,836	4,730	4,839	4,736	4,800	4,710	4,827	4,723	4,805	4,694
Cumberland	2,642	2,757	2,644	2,760	2,650	2,730	2,645	2,726	2,637	2,833	2,619
DeKalb	7,814	8,099	7,873	8,105	7,855	8,143	7,782	8,259	7,845	8,008	7,718
DeWitt	3,563	3,731	3,562	3,732	3,569	3,726	3,563	3,681	3,570	3,755	3,514
Douglas	3,831	3,972	3,847	3,992	3,848	3,960	3,840	3,934	3,840	4,044	3,808
DuPage	48,526	49,000	49,511	49,224	48,832	48,827	48,374	50,295	49,308	48,517	48,413
Edgar	5,172	5,367	5,174	5,358	5,185	5,340	5,173	5,318	5,178	5,345	5,129
Edwards	1,594	1,573	1,590	1,561	1,590	1,546	1,586	1,637	1,587	1,654	1,568
Effingham	5,894	6,335	5,905	6,351	5,892	6,273	5,879	6,205	5,901	6,232	5,829
Fayette	5,450	5,656	5,460	5,802	5,456	5,622	5,436	5,588	5,443	5,630	5,418
Ford	2,735	2,826	2,769	2,841	2,763	2,815	2,750	2,819	2,733	2,857	2,717
Franklin	11,267	11,403	11,269	11,403	11,271	11,333	11,257	11,368	11,264	11,339	11,254
Fulton	10,983	11,640	11,031	11,365	11,015	11,357	10,996	11,367	10,993	11,310	10,953
Gallatin	2,375	2,396	2,370	2,397	2,376	2,393	2,372	2,395	2,376	2,399	2,367

VOTE FOR REPRESENTATIVES IN THE 74TH GENERAL ASSEMBLY—NOVEMBER 3, 1964—DEMOCRATIC—Continued

Counties	Name and Number of Votes	Name and Number of Votes	Name and Number of Votes	Name and Number of Votes	Name and Number of Votes	Name and Number of Votes	Name and Number of Votes	Name and Number of Votes	Name and Number of Votes	Name and Number of Votes	Name and Number of Votes
	Frank J. Smith	C. R. (Butch) Ratcliffe	Frank C. Wolf	Charles Ed Schaefer	James Y. Carter	Joseph P. Stremlau	John G. Fary	William Pierce	Michael H. McDermott	Leo Pfeffer	Sam Romano
Greene	3,990	4,208	3,998	4,270	3,991	4,090	3,989	4,141	4,002	4,161	3,973
Grundy	4,209	4,274	4,221	4,268	4,208	4,379	4,198	4,297	4,214	4,256	4,194
Hamilton	2,637	2,702	2,635	2,686	2,641	2,687	2,634	2,670	2,634	2,666	2,628
Hancock	4,800	5,303	4,893	5,273	4,890	5,274	1,876	5,227	4,792	5,238	4,733
Hardin	1,480	1,489	1,481	1,488	1,483	1,484	1,481	1,487	1,482	1,485	1,480
Henderson	1,808	1,901	1,815	1,888	1,811	1,890	1,805	1,878	1,802	1,881	1,787
Henry	10,056	10,710	10,122	10,638	10,069	10,678	10,053	10,569	10,076	10,616	9,958
Iroquois	5,672	6,098	5,776	6,101	5,760	6,076	5,756	6,014	5,690	6,086	5,597
Jackson	9,806	10,028	9,814	10,168	9,810	9,941	9,765	10,000	9,819	9,909	9,786
Jasper	2,935	3,100	2,941	3,111	2,941	3,092	2,935	3,072	2,928	3,106	2,885
Jefferson	8,093	8,227	8,083	8,200	8,095	8,181	8,080	8,173	8,099	8,179	8,035
Jersey	4,101	4,245	4,110	4,341	4,107	4,224	4,106	4,234	4,115	4,215	4,068
JoDaviess	3,671	3,818	3,678	3,824	3,676	3,826	3,673	3,795	3,681	3,806	3,608
Johnson	1,456	1,474	1,455	1,456	1,456	1,471	1,456	1,471	1,456	1,473	1,453
Kane	33,104	33,338	33,397	33,502	33,196	33,631	33,069	33,729	33,319	33,301	33,007
Kankakee	17,356	17,706	17,391	17,672	17,371	17,646	17,328	17,703	17,407	17,598	17,325
Kendall	2,872	2,948	2,895	2,952	2,861	3,024	2,845	2,953	2,882	2,929	2,823
Knox	12,456	12,720	12,513	12,691	12,499	12,694	12,469	12,699	12,503	12,618	12,457
Lake	48,671	48,838	49,132	49,084	48,858	48,778	48,592	49,941	49,271	48,615	48,646
LaSalle	25,336	25,859	25,348	25,826	25,330	30,923	25,274	25,820	25,451	25,728	25,313
Lawrence	4,362	4,606	4,349	4,587	4,347	4,549	4,331	4,519	4,337	4,562	4,302
Lee	6,194	6,350	6,194	6,372	6,180	6,537	6,185	6,340	6,193	6,335	6,140
Livingston	6,581	6,799	6,579	6,796	6,561	6,866	6,538	6,736	6,551	6,763	6,464
Logan	5,940	6,203	5,986	6,200	5,977	6,142	5,966	6,137	5,945	6,166	5,911
Macon	28,972	29,766	28,999	30,108	29,050	29,583	28,957	29,577	29,012	29,550	28,933
Macoupin	12,837	13,323	12,827	13,946	12,825	13,247	12,805	13,229	12,832	13,230	12,729
Madison	55,941	57,185	55,798	57,420	55,754	56,855	55,673	57,241	55,887	56,656	55,719
Marion	10,307	10,710	10,294	10,684	10,313	10,584	10,292	10,530	10,306	10,582	10,271
Marshall	2,950	3,198	2,959	3,163	2,945	3,215	2,943	3,138	2,936	3,124	2,899
Mason	3,983	4,639	4,036	4,233	4,051	4,218	4,027	4,210	4,001	4,218	3,963

VOTE FOR REPRESENTATIVES IN THE 74TH GENERAL ASSEMBLY—NOVEMBER 3, 1964—DEMOCRATIC—Continued

Counties	Name and Number of Votes	Name and Number of Votes	Name and Number of Votes	Name and Number of Votes	Name and Number of Votes	Name and Number of Votes	Name and Number of Votes	Name and Number of Votes	Name and Number of Votes	Name and Number of Votes	Name and Number of Votes
	Frank J. Smith	C. R. (Butch) Ratcliffe	Frank C. Wolf	Charles Ed Schaefer	James Y. Carter	Joseph P. Stremlau	John G. Fary	William Pierce	Michael H. McDermott	Leo Pfeffer	Sam Romano
Massac	2,566	2,618	2,568	2,627	2,577	2,606	2,570	2,606	2,573	2,604	2,567
McDonough	4,867	5,142	4,915	5,083	4,917	5,071	4,909	5,051	4,872	5,053	4,826
McHenry	14,033	14,161	14,213	14,202	14,040	14,122	13,965	14,465	14,189	14,092	13,943
McLean	14,828	15,460	14,870	15,395	14,870	15,346	14,809	15,267	14,868	15,395	14,687
Menard	2,167	2,321	2,194	2,265	2,205	2,251	2,192	2,242	2,172	2,255	2,163
Mercer	3,533	3,630	3,524	3,626	3,534	3,614	3,529	3,615	3,540	3,610	3,523
Monroe	3,775	3,908	3,805	3,923	3,822	3,866	3,803	3,873	3,769	3,857	3,754
Montgomery	8,567	8,887	8,569	10,034	8,565	8,836	8,561	8,850	8,575	8,853	8,533
Morgan	7,752	8,283	7,778	8,085	7,774	8,058	7,746	8,038	7,755	8,016	7,667
Moultrie	3,027	3,141	3,056	3,173	3,053	3,129	3,044	3,113	3,028	3,180	3,012
Ogle	5,360	5,473	5,392	5,493	5,375	5,503	5,350	5,646	5,372	5,428	5,330
Peoria	37,987	41,564	38,130	40,248	38,146	41,041	37,930	40,137	38,176	39,759	37,838
Perry	5,452	5,515	5,456	5,509	5,469	5,493	5,456	5,485	5,441	5,472	5,447
Piatt	3,178	3,334	3,186	3,353	3,183	3,318	3,172	3,287	3,179	3,575	3,143
Pike	5,531	5,779	5,538	5,723	5,541	5,723	5,520	5,674	5,526	5,712	5,477
Pope	953	976	953	979	952	974	952	965	954	977	948
Pulaski	2,495	2,509	2,487	2,507	2,487	2,511	2,490	2,507	2,488	2,507	2,486
Putnam	1,130	1,171	1,126	1,168	1,124	1,262	1,128	1,162	1,130	1,161	1,118
Randolph	7,747	7,942	7,756	7,927	7,769	7,885	7,751	7,867	7,758	7,883	7,736
Richland	3,304	3,507	3,345	3,485	3,349	3,476	3,337	3,464	3,348	3,469	3,313
Rock Island	32,868	33,457	33,235	33,290	32,880	33,293	32,865	33,416	33,001	33,213	32,837
Saline	6,961	6,999	6,971	7,004	6,961	7,023	6,962	6,988	6,971	6,995	6,953
Sangamon	36,840	37,750	36,872	37,834	36,973	37,492	36,856	37,485	37,026	37,576	36,799
Schuyler	2,128	2,316	2,164	2,217	2,162	2,212	2,158	2,191	2,130	2,196	2,112
Scott	1,612	1,693	1,639	1,672	1,643	1,662	1,635	1,663	1,613	1,663	1,603
Shelby	6,019	6,349	6,070	6,437	6,061	6,301	6,050	6,273	6,023	6,314	5,959
Stark	1,437	1,588	1,432	1,565	1,440	1,573	1,438	1,543	1,442	1,547	1,411
St. Clair	60,530	61,488	60,509	61,777	60,633	61,272	60,397	61,328	60,534	61,168	60,396
Stephenson	8,567	8,812	8,616	8,861	8,607	8,914	8,517	8,909	8,612	8,714	8,477
Tazewell	23,353	26,307	23,372	24,499	23,376	24,711	23,295	24,402	23,379	24,310	23,245

VOTE FOR REPRESENTATIVES IN THE 74TH GENERAL ASSEMBLY—NOVEMBER 3, 1964—DEMOCRATIC—Continued

Counties	Name and Number of Votes	Name and Number of Votes	Name and Number of Votes	Name and Number of Votes	Name and Number of Votes	Name and Number of Votes	Name and Number of Votes	Name and Number of Votes	Name and Number of Votes	Name and Number of Votes	Name and Number of Votes
	Frank J. Smith	C. R. (Butch) Ratcliffe	Frank C. Wolf	Charles Ed Schaefer	James Y. Carter	Joseph P. Stremlau	John G. Fary	William Pierce	Michael H. McDermott	Leo Pfeffer	Sam Romano
Union	4,554	4,614	4,553	4,613	4,554	4,615	4,552	4,609	4,555	4,600	4,542
Vermilion	19,516	20,029	19,518	20,016	19,557	19,945	19,508	19,971	19,531	20,068	19,421
Wabash	2,984	3,105	2,986	3,084	2,985	3,067	2,982	3,064	2,983	3,078	2,969
Warren	3,745	3,922	3,768	3,909	3,760	3,900	3,759	3,857	3,760	3,897	3,726
Washington	2,961	3,187	2,961	3,209	2,967	3,135	2,962	3,101	2,966	3,117	2,924
Wayne	4,253	4,359	4,258	4,351	4,263	4,321	4,246	4,323	4,240	4,315	4,226
White	4,999	5,203	5,005	5,183	5,010	5,163	5,004	5,128	5,003	5,174	4,988
Whiteside	10,489	10,690	10,503	10,673	10,489	10,729	10,480	10,708	10,542	10,622	10,406
Will	42,365	42,496	42,473	42,595	42,396	42,495	42,283	42,820	42,483	42,397	42,425
Williamson	11,619	11,787	11,654	11,798	11,667	11,708	11,638	11,726	11,659	11,684	11,631
Winnebago	41,301	41,531	41,312	41,548	41,321	41,487	41,221	43,223	41,354	41,429	41,235
Woodford	4,691	5,117	4,716	5,030	4,691	5,066	4,677	4,986	4,703	5,011	4,629
Down State	1,026,332	1,058,692	1,030,598	1,058,323	1,028,936	1,057,155	1,025,375	1,055,269	1,029,527	1,049,552	1,022,149
Cook County	1,261,618	1,259,764	1,273,942	1,265,777	1,262,483	1,258,874	1,257,865	1,286,714	1,275,690	1,256,611	1,263,450
Grand Total	2,287,950	2,318,456	2,304,540	2,324,100	2,291,419	2,316,029	2,283,240	2,341,983	2,305,217	2,306,163	2,285,599

VOTE FOR REPRESENTATIVES IN THE 74TH GENERAL ASSEMBLY—NOVEMBER 3, 1964—DEMOCRATIC—Continued

Counties	Name and Number of Votes	Name and Number of Votes	Name and Number of Votes	Name and Number of Votes	Name and Number of Votes	Name and Number of Votes	Name and Number of Votes	Name and Number of Votes	Name and Number of Votes	Name and Number of Votes	Name and Number of Votes
	Bert Baker	Matt Ropa	Robert Craig	Edward J. Shaw	Leland J. Kennedy	Charles F. Armstrong	Francis J. Loughran	Kenneth W. Course	Allen T. Lucas	John P. Downes	Carl H. Wittmond
Adams	15,642	15,008	15,686	15,170	15,658	15,231	15,396	15,210	15,897	15,056	17,217
Alexander	4,157	4,132	4,152	4,135	4,151	4,145	4,133	4,133	4,148	4,132	4,149
Bond	3,279	3,122	3,275	3,143	3,314	3,152	3,176	3,154	3,306	3,128	3,306
Boone	3,034	2,993	3,057	3,010	3,065	3,009	2,986	3,013	3,062	3,000	3,048
Brown	1,736	1,687	1,749	1,704	1,740	1,707	1,711	1,705	1,761	1,688	1,776
Bureau	7,626	7,358	7,718	7,402	7,747	7,425	7,477	7,409	7,762	7,385	7,685
Calhoun	1,474	1,425	1,474	1,425	1,519	1,428	1,440	1,428	1,501	1,427	1,738
Carroll	3,302	3,157	3,343	3,167	3,368	3,173	3,171	3,174	3,382	3,156	3,328
Cass	3,989	3,852	3,999	3,885	4,000	3,892	3,931	3,881	4,168	3,852	4,010
Champaign	19,632	19,180	20,421	19,099	19,693	20,112	19,423	19,338	20,415	19,231	19,380
Christian	10,468	10,254	10,522	10,185	10,485	10,330	10,364	10,304	10,660	10,252	10,455
Clark	3,961	3,800	3,968	3,802	3,976	3,810	3,835	3,809	3,979	3,798	3,920
Clay	3,979	3,832	3,912	3,856	3,934	3,865	3,880	3,864	3,932	3,854	3,904
Clinton	6,140	5,725	6,121	5,740	6,192	5,744	5,742	5,755	6,158	5,730	6,133
Coles	9,637	9,380	9,684	9,444	9,631	9,501	9,516	9,451	9,705	9,421	9,582
Cook	(See below)										
Crawford	4,855	4,704	4,833	4,725	4,838	4,735	4,755	4,714	4,923	4,723	4,807
Cumberland	2,743	2,628	2,739	2,640	2,734	2,649	2,680	2,639	2,756	2,624	2,722
DeKalb	7,942	7,810	8,064	7,795	8,092	7,989	7,882	7,837	8,150	7,782	7,981
DeWitt	3,667	3,553	3,736	3,561	3,728	3,590	3,556	3,560	3,768	3,562	3,683
Douglas	3,948	3,824	3,999	3,832	3,967	3,851	3,877	3,846	4,012	3,840	3,928
DuPage	48,667	48,662	48,937	48,493	49,511	49,163	48,859	48,742	49,672	48,624	49,159
Edgar	5,330	5,155	5,423	5,168	5,337	5,168	5,212	5,160	5,368	5,154	5,304
Edwards	1,707	1,577	1,659	1,593	1,662	1,588	1,578	1,583	1,662	1,580	1,651
Effingham	6,310	5,876	6,261	5,877	6,347	5,887	6,012	5,886	6,346	5,884	6,219
Fayette	5,752	5,732	5,630	5,439	5,755	5,457	5,466	5,440	5,753	5,437	5,612
Ford	2,813	2,713	2,847	2,758	2,796	2,771	2,771	2,751	2,851	2,723	2,806
Franklin	12,944	11,248	11,363	11,258	11,446	11,288	11,297	11,256	11,426	11,254	11,332
Fulton	11,334	10,962	11,352	11,013	11,353	11,022	11,238	11,002	11,376	10,994	11,304
Gallatin	2,418	2,372	2,391	2,368	2,414	2,370	2,375	2,370	2,401	2,369	2,394

VOTE FOR REPRESENTATIVES IN THE 74TH GENERAL ASSEMBLY—NOVEMBER 3, 1964—DEMOCRATIC—Continued

Counties	Name and Number of Votes	Name and Number of Votes	Name and Number of Votes	Name and Number of Votes	Name and Number of Votes	Name and Number of Votes	Name and Number of Votes	Name and Number of Votes	Name and Number of Votes	Name and Number of Votes	Name and Number of Votes
	Bert Baker	Matt Ropa	Robert Craig	Edward J. Shaw	Leland J. Kennedy	Charles F. Armstrong	Francis J. Loughran	Kenneth W. Course	Allen T. Lucas	John P. Downes	Carl H. Wittmond
Greene	4,152	3,985	4,172	3,996	4,257	4,008	4,050	4,002	4,237	3,985	4,484
Grundy	4,242	4,195	4,269	4,193	4,270	4,209	4,276	4,194	4,277	4,194	4,243
Hamilton	2,879	2,627	2,678	2,634	2,697	2,636	2,644	2,629	2,701	2,630	2,667
Hancock	5,183	4,781	5,241	4,872	5,183	4,883	5,054	4,884	5,289	4,789	5,324
Hardin	1,508	1,478	1,482	1,481	1,498	1,484	1,482	1,480	1,492	1,481	1,484
Henderson	1,861	1,800	1,892	1,814	1,893	1,817	1,812	1,809	1,898	1,803	1,881
Henry	10,490	10,020	10,698	10,066	10,639	10,112	10,185	10,047	10,675	10,035	10,547
Iroquois	5,997	5,640	6,334	5,760	6,001	5,767	5,805	5,760	6,115	5,649	6,039
Jackson	10,304	9,777	10,102	9,786	10,121	9,855	9,898	9,815	10,205	9,801	9,939
Jasper	3,082	2,912	3,098	2,927	3,105	2,926	2,945	2,920	3,109	2,907	3,065
Jefferson	9,540	7,838	8,168	8,083	8,240	8,082	8,078	8,087	8,223	8,062	8,161
Jersey	4,222	4,095	4,232	4,100	4,232	4,114	4,104	4,102	4,264	4,094	4,369
JoDaviess	3,770	3,637	3,803	3,670	3,806	3,681	3,645	3,674	3,815	3,656	3,785
Johnson	1,485	1,454	1,472	1,455	1,470	1,458	1,463	1,462	1,477	1,458	1,472
Kane	33,272	33,081	33,425	33,104	33,525	33,308	33,312	33,413	33,717	33,145	33,253
Kankakee	17,624	17,320	17,672	17,337	17,788	17,425	17,502	17,339	17,697	17,341	17,575
Kendall	2,912	2,841	2,935	2,850	2,929	2,872	2,868	2,863	2,959	2,859	2,923
Knox	12,616	12,458	12,654	12,470	12,707	12,541	12,577	12,496	12,735	12,457	12,595
Lake	48,677	48,636	48,909	48,668	49,237	49,204	48,702	48,752	49,398	48,651	48,816
LaSalle	25,654	25,256	25,762	25,309	25,906	25,405	25,485	25,322	25,871	25,262	25,700
Lawrence	4,625	4,323	4,552	4,350	4,602	4,351	4,417	4,334	4,602	4,327	4,549
Lee	6,288	6,161	6,346	6,182	6,367	6,199	6,182	6,179	6,383	6,179	6,325
Livingston	6,685	6,490	6,795	6,545	6,782	6,568	6,574	6,549	6,805	6,519	6,746
Logan	6,119	5,925	6,160	5,975	6,126	6,009	6,055	5,968	6,268	5,927	6,111
Macon	29,587	28,949	29,919	28,962	29,687	29,350	29,339	29,018	30,155	28,975	29,438
Macoupin	13,223	12,787	13,231	12,808	13,401	12,856	12,977	12,824	13,451	12,807	13,359
Madison	57,222	55,599	56,883	55,690	60,937	55,949	56,516	55,779	57,285	55,749	57,562
Marion	10,814	10,290	10,599	10,295	10,784	10,305	10,433	10,291	10,712	10,290	10,566
Marshall	3,121	2,953	3,142	2,952	3,119	2,958	3,016	2,952	3,138	2,955	3,098
Mason	4,193	3,980	4,205	4,032	4,188	4,042	4,129	4,034	4,435	3,969	4,183

VOTE FOR REPRESENTATIVES IN THE 74TH GENERAL ASSEMBLY—NOVEMBER 3, 1964—DEMOCRATIC—Continued

Counties	Name and Number of Votes	Name and Number of Votes	Name and Number of Votes	Name and Number of Votes	Name and Number of Votes	Name and Number of Votes	Name and Number of Votes	Name and Number of Votes	Name and Number of Votes	Name and Number of Votes	Name and Number of Votes
	Bert Baker	Matt Ropa	Robert Craig	Edward J. Shaw	Leland J. Kennedy	Charles F. Armstrong	Francis J. Loughran	Kenneth W. Course	Allen T. Lucas	John P. Downes	Carl H. Wittmond
Massac	2,662	2,569	2,607	2,575	2,632	2,591	2,590	2,575	2,627	2,575	2,618
McDonough	5,031	4,848	5,079	4,907	5,046	4,927	4,945	4,916	5,132	4,848	5,038
McHenry	14,043	14,001	14,115	13,988	14,289	14,106	14,046	14,010	14,219	13,955	14,140
McLean	15,219	14,758	15,405	14,802	15,437	14,908	14,967	14,809	15,589	14,785	15,310
Menard	2,239	2,166	2,255	2,194	2,239	2,193	2,207	2,191	2,300	2,165	2,246
Mercer	3,607	3,520	3,625	3,534	3,630	3 545	3,551	3,530	3,641	3,530	3,604
Monroe	3,902	3,763	3,878	3,805	3,906	3,815	3,807	3,805	3,915	3,767	3,896
Montgomery	8,852	8,543	8,860	8,564	8,896	8,563	8,724	8,542	8,970	8,557	8,844
Morgan	7,994	7,715	8,108	7,746	8,057	7,781	7,808	7,753	8,338	7,724	8,564
Moultrie	3,116	3,030	3,143	3,045	3,108	3,074	3,059	3,050	3,165	3,021	3,114
Ogle	5,450	5,343	5,445	5,380	5,492	5,405	5,383	5,377	5,516	5,356	5,424
Peoria	39,864	37,933	39,986	37,899	40,348	38,146	39,689	38,044	40,526	37,929	39,606
Perry	5,745	5,440	5,495	5,462	5,519	5,469	5,466	5,461	5,535	5,449	5,493
Piatt	3,285	3,167	3,329	3,182	3,314	3,208	3,193	3,183	3,368	3,174	3,292
Pike	5,666	5,507	5,710	5,520	5,722	5,534	5,530	5,519	5,769	5,509	6,146
Pope	991	953	971	953	982	954	959	954	986	953	973
Pulaski	2,513	2,484	2,507	2,487	2,518	2,489	2,489	2,486	2,502	2,487	2,493
Putnam	1,151	1,119	1,158	1,120	1,172	1,128	1,134	1,124	1,161	1,118	1,149
Randolph	8,334	7,743	7,919	7,752	7,951	7,736	7,762	7,753	7,964	7,746	7,900
Richland	3,499	3,322	3,479	3,343	3,511	3,343	3,380	3,334	3,515	3,340	3,450
Rock Island	33,204	32,785	33,689	32,980	33,445	33,279	33,064	32,791	33,432	32,811	33,134
Saline	7,170	6,978	6,985	6,985	7,036	6,964	6,968	6,993	6,967	6,964	6,995
Sangamon	37,422	36,787	37,496	36,855	37,519	36,999	37,189	36,843	40,293	36,790	37,399
Schuyler	2,191	2,129	2,210	2,159	2,189	2,167	2,156	2,156	2,229	2,125	2,199
Scott	1,665	1,604	1,671	1,635	1,645	1,633	1,642	1,635	1,692	1,610	1,789
Shelby	6,283	6,008	6,341	6,058	6,285	6,090	6,111	6,050	6,364	6,002	6,273
Stark	1,530	1,431	1,562	1,431	1,562	1,437	1,471	1,431	1,563	1,435	1,547
St. Clair	61,546	60,393	61,414	60,410	61,821	60,660	60,842	60,477	61,665	60,460	61,391
Stephenson	8,734	8,526	8,833	8,570	8,876	8,626	8,707	8,647	8,880	8,536	8,722
Tazewell	24,319	23,262	24,425	23,314	24,666	23,418	24,069	23,412	25,131	23,328	24,218

VOTE FOR REPRESENTATIVES IN THE 74TH GENERAL ASSEMBLY—NOVEMBER 3, 1964—DEMOCRATIC—Continued

Counties	Name and Number of Votes	Name and Number of Votes	Name and Number of Votes	Name and Number of Votes	Name and Number of Votes	Name and Number of Votes	Name and Number of Votes	Name and Number of Votes	Name and Number of Votes	Name and Number of Votes	Name and Number of Votes
	Bert Baker	Matt Ropa	Robert Craig	Edward J. Shaw	Leland J. Kennedy	Charles F. Armstrong	Francis J. Loughran	Kenneth W. Course	Allen T. Lucas	John P. Downes	Carl H. Wittmond
Union	4,669	4,547	4,616	4,555	4,630	4,563	4,578	4,555	4,633	4,548	4,606
Vermilion	19,934	19,457	22,438	19,491	20,002	19,533	19,694	19,491	20,053	19,462	19,898
Wabash	3,110	2,980	3,075	2,978	3,105	2,978	3,012	2,972	3,103	2,991	3,058
Warren	3,836	3,743	3,905	3,765	3,893	3,778	3,754	3,753	3,929	3,752	3,870
Washington	3,259	2,960	3,142	2,958	3,208	2,974	2,969	2,962	3,191	2,950	3,148
Wayne	4,576	4,234	4,321	4,260	4,355	4,252	4,266	4,247	4,361	4,233	4,320
White	5,322	4,993	5,163	5,006	5,228	5,012	5,043	5,002	5,231	4,997	5,114
Whiteside	10,593	10,439	10,652	10,460	10,712	10,501	10,465	10,452	10,700	10,445	10,610
Will	42,481	42,285	42,520	42,245	42,710	42,358	45,242	42,347	42,694	42,265	42,454
Williamson	12,137	11,607	11,761	11,632	11,789	11,686	11,675	11,635	11,792	11,627	11,708
Winnebago	41,467	41,176	41,518	41,263	41,697	41,377	41,284	41,214	41,627	41,193	41,434
Woodford	4,951	4,664	5,017	4,677	5,046	4,697	4,807	4,689	5,071	4,670	4,973
Down State	1,053,395	1,023,921	1,054,973	1,025,998	1,059,138	1,032,323	1,038,961	1,027,562	1,063,030	1,024,798	1,050,952
Cook County	1,258,017	1,267,666	1,258,952	1,257,157	1,272,843	1,269,098	1,258,885	1,258,298	1,270,558	1,258,618	1,264,686
Grand Total	2,311,412	2,291,587	2,313,925	2,283,155	2,331,981	2,301,421	2,297,846	2,285,860	2,333,588	2,283,416	2,315,638

VOTE FOR REPRESENTATIVES IN THE 74TH GENERAL ASSEMBLY—NOVEMBER 3, 1964—DEMOCRATIC—Continued

Counties	Name and Number of Votes	Name and Number of Votes	Name and Number of Votes	Name and Number of Votes	Name and Number of Votes	Name and Number of Votes	Name and Number of Votes	Name and Number of Votes	Name and Number of Votes	Name and Number of Votes	Name and Number of Votes
	Frank X. Downey	Miles E. Mills	Paul F. Elward	Paul E. Rink	James P. Loukas	J. W. (Bill) Scott	Abner J. Mikva	John W. Alsup	Cecil A. Partee	John Jerome (Jack) Hill	Esther Saperstein
Adams	15,336	15,848	15,217	15,731	15,244	15,777	15,362	15,633	15,196	15,528	15,226
Alexander	4,144	4,144	4,133	4,149	4,131	4,151	4,142	4,146	4,134	4,136	4,132
Bond	3,187	3,403	3,156	3,266	3,155	3,309	3,206	3,284	3,149	3,260	3,166
Boone	3,034	3,015	3,015	3,058	3,018	3,078	3,014	3,037	3,000	3,042	3,015
Brown	1,717	1,748	1,698	1,746	1,710	1,754	1,711	1,751	1,706	1,742	1,704
Bureau	7,500	7,710	7,449	7,728	7,456	7,819	7,461	7,694	7,446	7,693	7,445
Calhoun	1,433	1,484	1,433	1,468	1,422	1,481	1,431	1,475	1,424	1,476	1,422
Carroll	3,249	3,368	3,175	3,388	3,193	3,396	3,181	3,334	3,169	3,356	3,186
Cass	3,925	4,025	3,882	4,006	3,883	4,030	3,877	3,998	3,886	3,984	3,891
Champaign	19,400	19,820	19,955	19,710	20,115	20,211	20,269	20,242	20,174	19,925	20,283
Christian	10,350	10,519	10,318	10,437	10,323	10,545	10,322	10,561	10,299	10,439	10,323
Clark	3,852	4,010	3,817	3,919	3,825	3,974	3,831	3,962	3,818	3,972	3,827
Clay	3,868	4,011	3,857	3,886	3,859	3,946	3,875	3,933	3,854	3,887	3,859
Clinton	5,830	6,478	5,740	5,893	5,735	5,944	5,771	6,109	5,722	5,877	5,742
Coles	9,502	9,759	9,470	9,596	9,467	9,727	9,497	9,654	9,476	9,588	9,510
Cook	(See below)										
Crawford	4,762	4,863	4,717	4,798	4,722	4,859	4,718	4,819	4,713	4,814	4,721
Cumberland	2,668	2,781	2,650	2,709	2,648	2,756	2,646	2,738	2,645	2,716	2,648
DeKalb	7,898	8,113	7,985	8,106	8,044	8,195	8,113	8,026	8,070	8,230	8,096
DeWitt	3,620	3,719	3,647	3,701	3,628	3,970	3,641	3,772	3,630	3,744	3,560
Douglas	3,881	4,006	3,854	3,934	3,846	4,016	3,851	3,980	3,847	3,941	3,853
DuPage	48,827	49,026	53,527	49,896	53,342	50,484	54,002	48,513	52,997	49,746	53,442
Edgar	5,217	5,340	5,180	5,296	5,177	5,358	5,175	5,329	5,175	5,296	5,183
Edwards	1,614	1,723	1,590	1,640	1,586	1,667	1,594	1,659	1,589	1,640	1,585
Effingham	6,027	7,267	5,891	6,215	5,886	6,327	5,908	6,337	5,889	6,175	5,893
Fayette	5,515	6,225	5,448	5,590	5,447	5,670	5,453	5,761	5,434	5,576	5,435
Ford	2,792	2,837	2,822	2,809	2,827	2,986	2,818	2,844	2,819	2,846	2,776
Franklin	11,290	11,440	11,272	11,321	11,277	11,404	11,284	11,396	11,279	11,330	11,287
Fulton	11,081	11,372	11,054	11,360	11,044	11,428	11,041	11,314	11,048	11,306	11,043
Gallatin	2,389	2,409	2,372	2,385	2,368	2,405	2,369	2,394	2,365	2,386	2,369

VOTE FOR REPRESENTATIVES IN THE 74TH GENERAL ASSEMBLY—NOVEMBER 3, 1964—DEMOCRATIC—Continued

Counties	Name and Number of Votes	Name and Number of Votes	Name and Number of Votes	Name and Number of Votes	Name and Number of Votes	Name and Number of Votes	Name and Number of Votes	Name and Number of Votes	Name and Number of Votes	Name and Number of Votes	Name and Number of Votes
	Frank X. Downey	Miles E. Mills	Paul F. Elward	Paul E. Rink	James P. Loukas	J. W. (Bill) Scott	Abner J. Mikva	John W. Alsup	Cecil A. Partee	John Jerome (Jack) Hill	Esther Saperstein
Greene	4,038	4,205	3,987	4,172	3,991	4,204	4,023	4,177	3,982	4,144	3,989
Grundy	4,225	4,270	4,225	4,267	4,241	4,322	4,232	4,245	4,232	4,273	4,246
Hamilton	2,650	2,727	2,628	2,655	2,628	2,703	2,633	2,688	2,628	2,674	2,631
Hancock	4,968	5,262	4,882	5,267	4,912	5,290	4,898	5,229	4,882	5,204	4,892
Hardin	1,482	1,495	1,477	1,483	1,478	1,490	1,481	1,484	1,479	1,486	1,477
Henderson	1,842	1,884	1,811	1,896	1,809	1,897	1,809	1,884	1,804	1,877	1,811
Henry	10,260	10,695	10,203	11,130	10,124	10,703	10,191	10,591	10,106	10,587	10,140
Iroquois	5,896	6,064	5,764	6,043	5,803	6,153	5,779	6,059	5,758	6,035	5,784
Jackson	9,935	10,142	9,924	9,955	10,061	10,061	10,009	10,137	9,973	9,973	10,000
Jasper	2,989	3,180	2,935	3,067	2,932	3,094	2,929	3,097	2,922	3,052	2,924
Jefferson	8,111	8,394	8,870	8,143	8,076	8,289	8,091	8,179	8,076	8,148	8,075
Jersey	4,154	4,240	4,122	4,216	4,108	4,242	4,140	4,222	4,100	4,199	4,116
JoDaviess	3,718	3,801	3,672	3,811	3,671	3,815	3,680	3,783	3,660	3,777	3,681
Johnson	1,463	1,476	1,455	1,466	1,457	1,475	1,477	1,471	1,455	1,469	1,456
Kane	33,464	33,399	33,980	33,761	34,210	33,987	34,320	33,210	33,913	35,825	34,128
Kankakee	17,477	17,701	17,436	17,630	17,471	17,761	17,534	17,627	17,443	17,644	17,533
Kendall	2,890	2,927	2,924	2,956	2,924	2,998	2,939	2,912	2,914	3,063	2,925
Knox	12,516	12,691	12,531	12,654	12,550	12,746	12,587	12,621	12,547	12,670	12,575
Lake	48,703	48,804	52,472	50,563	52,453	49,658	52,926	48,612	51,191	49,281	51,776
LaSalle	25,518	25,750	25,344	25,841	25,409	26,075	25,423	25,684	25,323	25,745	25,388
Lawrence	4,391	4,636	4,325	4,481	4,324	4,610	4,353	4,580	4,327	4,499	4,326
Lee	6,246	6,335	6,174	6,358	6,210	6,434	6,205	6,317	6,201	6,337	6,206
Livingston	6,614	6,750	6,754	6,736	6,741	7,136	6,730	6,760	6,727	6,883	6,584
Logan	5,995	6,154	6,083	6,115	6,084	6,333	6,084	6,425	6,074	6,185	6,000
Macon	29,236	29,797	29,289	29,526	29,343	30,007	29,357	31,392	29,318	29,487	29,395
Macoupin	12,929	13,307	12,833	13,199	12,845	13,362	12,887	13,238	12,722	13,178	12,866
Madison	55,875	57,339	56,124	56,808	56,015	57,159	56,632	57,040	55,666	56,805	56,119
Marion	10,387	11,082	10,299	10,535	10,311	10,677	10,338	10,694	10,288	10,511	10,312
Marshall	3,027	3,122	2,986	3,123	3,001	3,278	2,974	3,110	2,973	3,110	2,961
Mason	4,057	4,252	4,125	4,208	4,130	4,314	4,123	4,225	4,113	4,197	4,098

VOTE FOR REPRESENTATIVES IN THE 74TH GENERAL ASSEMBLY—NOVEMBER 3, 1964—DEMOCRATIC—Continued

Counties	Name and Number of Votes	Name and Number of Votes	Name and Number of Votes	Name and Number of Votes	Name and Number of Votes	Name and Number of Votes	Name and Number of Votes	Name and Number of Votes	Name and Number of Votes	Name and Number of Votes	Name and Number of Votes
	Frank X. Downey	Miles E. Mills	Paul F. Elward	Paul E. Rink	James P. Loukas	J. W. (Bill) Scott	Abner J. Mikva	John W. Alsup	Cecil A. Partee	John Jerome (Jack) Hill	Esther Saperstein
Massac	2,587	2,647	2,571	2,607	2,571	2,632	2,585	2,620	2,577	2,600	2,576
McDonough	4,967	5,087	4,949	5,062	4,959	5,122	4,946	5,059	4,947	5,045	4,949
McHenry	14,047	14,128	14,482	14,216	14,564	14,372	14,578	14,045	14,467	14,293	14,557
McLean	14,966	15,417	16,062	15,374	16,098	18,925	16,154	15,497	16,015	16,401	15,033
Menard	2,208	2,249	2,193	2,249	2,193	2,276	2,196	2,266	2,192	2,244	2,199
Mercer	3,574	3,623	3,538	4,053	3,535	3,641	3,528	3,610	3,530	3,600	3,541
Monroe	3,824	3,911	3,791	3,856	3,789	3,885	3,832	3,870	3,789	3,852	3,793
Montgomery	8,605	8,866	8,563	8,800	8,571	8,925	8,600	8,849	8,550	8,794	8,571
Morgan	7,855	8,159	7,766	8,027	7,753	8,164	7,823	8,030	7,775	7,986	7,838
Moultrie	3,070	3,146	3,060	3,105	3,065	3,168	3,074	3,175	3,060	3,103	3,062
Ogle	5,424	5,475	5,391	5,497	5,413	5,551	5,426	5,442	5,405	5,462	5,431
Peoria	38,178	40,235	38,930	40,114	38,926	41,233	38,946	40,027	38,864	39,870	38,179
Perry	5,462	5,530	5,451	5,474	5,462	5,541	5,474	5,508	5,459	5,479	5,462
Piatt	3,235	3,338	3,191	3,303	3,200	3,403	3,191	3,375	3,191	3,304	3,201
Pike	5,601	5,741	5,528	5,704	5,525	5,727	5,555	5,734	5,512	5,668	5,513
Pope	962	983	955	973	955	984	961	976	954	976	954
Pulaski	2,485	2,496	2,485	2,493	2,481	2,502	2,489	2,501	2,483	2,489	2,480
Putnam	1,137	1,155	1,125	1,154	1,130	1,220	1,135	1,156	1,132	1,152	1,126
Randolph	7,785	7,950	7,754	7,754	7,759	7,920	7,781	7,903	7,762	7,873	7,767
Richland	3,380	3,544	3,336	3,440	3,334	3,509	3,351	3,493	3,333	3,431	3,332
Rock Island	32,941	33,704	33,848	40,231	33,203	33,428	33,722	33,285	33,179	33,540	33,331
Saline	7,007	7,058	6,954	7,014	6,999	7,012	7,000	7,015	6,956	6,975	6,955
Sangamon	37,038	37,548	36,940	37,453	37,011	37,917	37,164	37,509	37,013	37,307	37,077
Schuyler	2,166	2,224	2,163	2,210	2,162	2,226	2,159	2,205	2,161	2,202	2,154
Scott	1,643	1,658	1,627	1,652	1,630	1,681	1,631	1,661	1,629	1,658	1,633
Shelby	6,134	6,369	6,093	6,269	6,078	6,352	6,069	6,347	6,073	6,261	6,084
Stark	1,472	1,543	1,441	1,553	1,451	1,581	1,444	1,534	1,440	1,537	1,439
St. Clair	60,688	61,528	60,494	61,112	60,562	61,379	60,974	61,373	60,499	61,154	60,659
Stephenson	[illegible]	8,908	8,663	8,919	8,696	8,909	8,757	8,746	8,601	8,836	8,687
Tazewell	23,513	24,554	23,933	24,414	23,915	25,094	23,906	24,479	23,874	24,404	23,694

VOTE FOR REPRESENTATIVES IN THE 74TH GENERAL ASSEMBLY—NOVEMBER 3, 1964—DEMOCRATIC—Continued

Counties	Name and Number of Votes	Name and Number of Votes	Name and Number of Votes	Name and Number of Votes	Name and Number of Votes	Name and Number of Votes	Name and Number of Votes	Name and Number of Votes	Name and Number of Votes	Name and Number of Votes	Name and Number of Votes
	Frank X. Downey	Miles E. Mills	Paul F. Elward	Paul E. Rink	James P. Loukas	J. W. (Bill) Scott	Abner J. Mikva	John W. Alsup	Cecil A. Partee	John Jerome (Jack) Hill	Esther Saperstein
Union	4,572	4,634	4,557	4,592	4,558	4,622	4,573	4,611	4,567	4,601	4,566
Vermilion	19,613	20,011	19,538	19,894	19,529	20,095	19,520	19,977	19,529	19,914	19,549
Wabash	3,040	3,140	2,975	3,062	2,978	3,101	2,983	3,091	2,982	3,056	2,976
Warren	3,809	3,894	3,773	3,925	3,778	3,919	3,775	3,895	3,770	3,873	3,778
Washington	3,022	3,198	2,954	3,094	2,958	3,147	2,988	3,150	2,956	3,091	2,952
Wayne	4,268	4,537	4,246	4,301	4,250	4,363	4,264	4,344	4,252	4,306	4,251
White	5,040	5,285	5,004	5,103	5,003	5,219	5,006	5,201	4,999	5,103	4,997
Whiteside	10,536	10,664	10,529	10,944	10,505	10,771	10,538	10,616	10,504	10,653	10,511
Will	42,563	42,477	42,816	42,637	42,906	42,961	42,972	42,350	42,764	42,651	42,924
Williamson	11,637	11,765	11,667	11,683	11,679	11,769	11,694	11,773	11,683	11,682	11,679
Winnebago	41,471	41,505	41,352	41,509	41,380	41,733	41,426	41,407	41,388	41,526	41,453
Woodford	4,751	5,019	4,861	4,991	4,844	5,540	4,860	5,008	4,834	5,067	4,699
Down State	1,033,972	1,057,247	1,045,507	1,059,623	1,045,048	1,066,459	1,049,397	1,052,101	1,041,400	1,052,988	1,042,648
Cook County	1,262,206	1,257,818	1,312,017	1,272,099	1,318,290	1,277,313	1,328,042	1,253,901	1,310,357	1,275,035	1,319,199
Grand Total	2,296,178	2,315,065	2,357,524	2,331,722	2,363,338	2,343,772	2,377,439	2,306,002	2,351,757	2,328,023	2,361,847

VOTE FOR REPRESENTATIVES IN THE 74TH GENERAL ASSEMBLY—NOVEMBER 3, 1964—DEMOCRATIC—Continued

Counties	Name and Number of Votes	Name and Number of Votes	Name and Number of Votes	Name and Number of Votes	Name and Number of Votes	Name and Number of Votes	Name and Number of Votes	Name and Number of Votes	Name and Number of Votes	Name and Number of Votes	Name and Number of Votes
	James D. Holloway	Anthony Scariano	William A. Redmond	Nick Svalina	Tobias (Toby) Barry	Raymond J. Welsh, Jr.	Dan Teefey	Peter J. Whalen	Joe (Joseph) Callahan	Chester R. Wiktorski, Jr.	Dan E. Costello
Adams	15,682	15,532	15,721	15,032	15,491	15,230	15,922	14,996	15,229	15,111	15,445
Alexander	4,175	4,151	4,139	4,125	4,131	4,123	4,129	4,128	4,125	4,124	4,132
Bond	3,316	3,267	3,253	3,137	3,220	3,157	3,215	3,129	3,173	3,140	3,236
Boone	3,051	3,045	3,062	2,970	3,026	3,020	3,018	3,009	3,005	2,988	3,020
Brown	1,745	1,736	1,742	1,699	1,743	1,719	1,975	1,687	1,701	1,695	1,721
Bureau	7,713	7,642	7,710	7,311	9,217	7,483	7,574	7,377	7,501	7,387	7,553
Calhoun	1,483	1,461	1,473	1,408	1,446	1,426	1,467	1,422	1,440	1,416	1,463
Carroll	3,370	3,319	3,360	3,099	3,263	3,190	3,254	3,148	3,164	3,158	3,238
Cass	3,992	3,942	3,971	3,857	3,959	3,887	4,014	3,847	3,904	3,860	3,953
Champaign	19,991	20,519	19,886	19,036	19,199	19,625	19,401	19,074	20,060	19,517	19,428
Christian	10,478	10,393	10,464	10,255	10,403	10,209	10,419	10,262	10,339	10,265	10,412
Clark	3,946	3,896	3,930	3,778	3,894	3,834	3,911	3,790	3,851	3,786	3,915
Clay	3,950	3,887	3,889	3,852	3,882	3,872	3,902	3,835	3,883	3,847	3,912
Clinton	6,174	5,891	5,887	5,694	5,837	5,762	5,835	5,719	5,742	5,715	6,084
Coles	9,618	9,575	9,640	9,382	9,546	9,520	9,541	9,380	9,549	9,423	9,553
Cook	(See below)										
Crawford	4,832	4,754	4,804	4,699	4,782	4,773	4,776	4,721	4,755	4,706	4,781
Cumberland	2,724	2,676	2,703	2,631	2,701	2,655	2,707	2,624	2,681	2,636	2,704
DeKalb	8,146	8,266	8,216	7,678	7,941	8,014	7,877	7,774	7,980	7,924	7,876
DeWitt	3,769	3,745	3,772	3,514	3,631	3,642	3,619	3,542	3,595	3,540	3,624
Douglas	3,957	3,906	3,964	3,818	3,890	3,852	3,899	3,824	3,907	3,815	3,908
DuPage	48,950	54,121	56,221	48,200	49,173	53,354	48,333	48,607	52,668	49,788	48,583
Edgar	5,320	5,268	5,325	5,136	5,278	5,196	5,278	5,162	5,256	5,149	5,265
Edwards	1,700	1,635	1,642	1,561	1,620	1,596	1,624	1,578	1,581	1,571	1,628
Effingham	6,276	6,081	6,178	5,830	6,108	5,932	6,150	5,856	5,987	5,853	6,179
Fayette	5,741	5,547	5,579	5,408	5,544	5,447	5,571	5,425	5,487	5,726	5,668
Ford	2,871	2,870	2,854	2,742	2,799	2,816	2,803	2,719	2,787	2,747	2,796
Franklin	11,600	11,325	11,319	11,234	11,297	11,277	11,312	11,237	11,290	11,261	11,386
Fulton	11,335	11,140	11,326	10,980	11,307	11,064	11,296	10,980	11,288	10,995	11,262
Gallatin	2,413	2,389	2,383	2,363	2,382	2,376	2,378	2,364	2,374	2,364	2,394

VOTE FOR REPRESENTATIVES IN THE 74TH GENERAL ASSEMBLY—NOVEMBER 3, 1964—DEMOCRATIC—Continued

Counties	Name and Number of Votes	Name and Number of Votes	Name and Number of Votes	Name and Number of Votes	Name and Number of Votes	Name and Number of Votes	Name and Number of Votes	Name and Number of Votes	Name and Number of Votes	Name and Number of Votes	Name and Number of Votes
	James D. Holloway	Anthony Scariano	William A. Redmond	Nick Svalina	Tobias (Toby) Barry	Raymond J. Welsh, Jr.	Dan Teefey	Peter J. Whalen	Joe (Joseph) Callahan	Chester R. Wiktorski, Jr.	Dan E. Costello
Greene	4,185	4,120	4,157	3,962	4,107	3,995	4,137	3,974	4,068	3,968	4,119
Grundy	4,268	4,286	4,299	4,187	4,249	4,240	4,225	4,195	4,238	4,202	4,226
Hamilton	2,836	2,654	2,654	2,628	2,660	2,651	2,656	2,629	2,642	2,633	2,698
Hancock	5,236	5,032	5,222	4,806	5,166	4,904	5,377	4,765	4,967	4,826	5,131
Hardin	1,503	1,486	1,483	1,479	1,484	1,483	1,482	1,480	1,483	1,479	1,494
Henderson	1,882	1,855	1,880	1,787	1,849	1,803	1,903	1,795	1,811	1,795	1,846
Henry	10,652	10,465	10,626	9,969	11,453	10,136	10,470	10,033	10,256	10,058	10,372
Iroquois	6,062	5,991	6,074	5,643	5,927	5,786	5,915	5,630	6,577	5,693	5,893
Jackson	10,653	9,672	9,935	9,305	9,800	9,811	9,924	9,760	9,999	9,865	10,066
Jasper	3,092	3,033	3,057	2,887	3,023	2,943	3,022	2,912	2,953	2,910	3,037
Jefferson	9,343	8,149	8,153	8,043	8,107	8,177	8,113	8,068	8,073	8,059	8,169
Jersey	4,229	4,219	4,210	4,066	4,180	4,123	4,187	4,089	4,122	4,088	4,171
JoDaviess	3,782	3,760	3,782	3,607	3,713	3,682	3,704	3,638	3,650	3,643	3,717
Johnson	1,482	1,466	1,463	1,449	1,462	1,460	1,462	1,452	1,454	1,452	1,462
Kane	33,574	34,484	34,467	32,899	33,289	33,968	33,068	33,066	33,757	33,215	33,144
Kankakee	17,656	17,760	17,714	17,269	17,552	17,484	17,502	17,361	17,635	17,377	17,529
Kendall	2,944	2,999	3,005	2,807	2,908	2,939	2,883	2,848	2,751	2,857	2,880
Knox	12,654	12,624	12,663	12,443	12,641	12,540	12,891	12,476	12,558	12,474	12,594
Lake	49,005	53,011	51,446	48,398	48,868	51,241	48,430	48,756	50,883	49,199	48,591
LaSalle	25,789	25,698	25,833	25,164	27,317	25,416	25,505	25,407	25,825	25,261	25,540
Lawrence	4,566	4,446	4,508	4,292	4,479	4,353	4,478	4,330	4,422	4,320	4,517
Lee	6,348	6,338	6,352	6,112	6,735	6,206	6,254	6,159	6,204	6,145	6,252
Livingston	6,919	6,863	6,920	6,471	6,690	6,735	6,621	6,512	6,591	6,524	6,632
Logan	6,226	6,132	6,229	5,941	6,098	6,087	6,095	5,923	6,074	5,948	6,077
Macon	29,660	29,566	29,627	28,911	29,346	29,197	29,466	28,964	29,670	28,976	29,475
Macoupin	13,308	13,132	13,192	12,744	13,071	12,864	13,159	12,788	12,980	12,791	13,134
Madison	57,393	56,887	56,888	55,545	56,528	55,998	56,557	55,684	56,540	55,804	57,073
Marion	10,833	10,468	10,508	10,271	10,455	10,340	10,480	10,279	10,393	10,280	10,602
Marshall	3,139	3,054	3,117	2,924	3,159	2,953	3,072	2,940	3,006	2,936	3,060
Mason	4,206	4,169	4,247	4,021	4,171	4,117	4,203	3,974	4,170	4,031	4,146

VOTE FOR REPRESENTATIVES IN THE 74TH GENERAL ASSEMBLY—NOVEMBER 3, 1964—DEMOCRATIC—Continued

Counties	Name and Number of Votes	Name and Number of Votes	Name and Number of Votes	Name and Number of Votes	Name and Number of Votes	Name and Number of Votes	Name and Number of Votes	Name and Number of Votes	Name and Number of Votes	Name and Number of Votes	Name and Number of Votes
	James D. Holloway	Anthony Scariano	William A. Redmond	Nick Svalina	Tobias (Toby) Barry	Raymond J. Welsh, Jr.	Dan Teefey	Peter J. Whalen	Joe (Joseph) Callahan	Chester R. Wiktorski, Jr.	Dan E. Costello
Massac	2,649	2,610	2,497	2,567	2,599	2,574	2,598	2,573	2,576	2,570	2,620
McDonough	5,059	5,045	5,085	4,863	5,009	4,939	5,206	4,850	4,946	4,888	4,994
McHenry	14,124	14,637	14,652	13,885	14,143	14,517	13,988	13,987	14,443	14,162	14,013
McLean	16,517	16,489	16,499	14,724	15,212	16,085	15,148	14,773	15,065	14,846	15,091
Menard	2,253	2,220	2,246	2,178	2,237	2,205	2,234	2,159	2,200	2,185	2,223
Mercer	3,610	3,595	3,606	3,520	3,599	3,537	3,599	3,528	3,550	3,525	3,585
Monroe	4,125	3,895	3,859	3,783	3,833	3,798	3,840	3,762	3,786	3,777	3,890
Montgomery	8,830	8,657	8,810	8,518	8,753	8,570	8,770	8,531	8,702	8,541	8,762
Morgan	8,074	8,020	8,057	7,687	7,922	7,774	7,991	7,713	7,799	7,797	7,920
Moultrie	3,118	3,105	3,101	3,020	3,086	3,067	3,107	3,022	3,072	3,033	3,108
Ogle	5,487	5,477	5,510	5,313	5,474	5,437	5,398	5,342	5,407	5,357	5,386
Peoria	39,846	39,292	39,918	37,753	40,664	38,017	40,501	38,024	39,688	37,973	39,616
Perry	5,648	5,491	5,474	5,446	5,462	5,469	5,479	5,437	5,464	5,447	5,510
Piatt	3,311	3,277	3,310	3,133	3,236	3,197	3,245	3,176	3,220	3,174	3,254
Pike	5,712	5,667	5,688	5,479	5,629	5,522	5,718	5,496	5,532	5,501	5,612
Pope	991	973	978	952	963	958	964	951	956	953	974
Pulaski	2,534	2,496	2,494	2,480	2,485	2,485	2,489	2,481	2,485	2,480	2,485
Putnam	1,153	1,152	1,148	1,114	1,252	1,129	1,141	1,124	1,148	1,118	1,142
Randolph	8,576	7,857	7,852	7,732	7,835	7,756	7,839	7,724	7,793	7,733	7,904
Richland	3,493	3,415	3,429	3,316	3,410	3,369	3,422	3,339	3,384	3,326	3,441
Rock Island	33,602	33,372	33,525	32,718	33,589	33,233	33,568	32,855	33,394	33,116	33,163
Saline	7,168	7,049	7,019	6,951	6,967	6,972	6,974	6,950	6,951	6,952	7,001
Sangamon	37,537	37,358	37,400	36,722	37,314	37,091	37,339	36,784	37,204	36,905	37,225
Schuyler	2,197	2,178	2,198	2,134	2,184	2,165	2,298	2,111	2,131	2,136	2,178
Scott	1,658	1,646	1,656	1,624	1,654	1,630	1,664	1,599	1,640	1,619	1,646
Shelby	6,273	6,215	6,246	5,984	6,169	6,080	6,197	5,979	6,101	6,025	6,196
Stark	1,536	1,491	1,534	1,416	1,790	1,441	1,508	1,430	1,465	1,432	1,490
St. Clair	61,695	61,214	61,053	60,277	60,864	60,455	60,951	60,362	60,564	60,439	65,707
Stephenson	8,911	8,877	8,902	8,496	8,727	8,660	8,710	8,513	8,666	8,584	8,659
Tazewell	24,438	24,196	24,701	23,222	24,399	23,763	24,352	23,345	24,351	23,302	24,052

VOTE FOR REPRESENTATIVES IN THE 74TH GENERAL ASSEMBLY—NOVEMBER 3, 1964—DEMOCRATIC—Continued

Counties	Name and Number of Votes	Name and Number of Votes	Name and Number of Votes	Name and Number of Votes	Name and Number of Votes	Name and Number of Votes	Name and Number of Votes	Name and Number of Votes	Name and Number of Votes	Name and Number of Votes	Name and Number of Votes
	James D. Holloway	Anthony Scariano	William A. Redmond	Nick Svalina	Tobias (Toby) Barry	Raymond J. Welsh, Jr.	Dan Teefey	Peter J. Whalen	Joe (Joseph) Callahan	Chester R. Wiktorski, Jr.	Dan E. Costello
Union	4,726	4,610	4,600	4,542	4,593	4,555	4,585	4,550	4,579	4,547	4,600
Vermilion	19,925	19,667	19,937	19,387	19,803	19,538	19,786	19,453	20,525	19,460	19,793
Wabash	3,102	3,043	3,062	2,961	3,031	2,998	3,033	2,980	3,004	2,971	3,071
Warren	3,893	3,869	3,899	3,715	3,825	3,791	3,966	3,725	3,769	3,727	3,818
Washington	3,273	3,087	3,085	2,916	3,033	2,967	3,041	2,947	2,959	2,943	3,113
Wayne	4,541	4,305	4,300	4,236	4,285	4,307	4,306	4,243	4,286	4,243	4,332
White	5,262	5,082	5,091	4,976	5,059	5,036	5,091	4,985	5,018	4,990	5,179
Whiteside	10,641	10,674	10,668	10,373	10,696	10,518	10,545	10,436	10,490	10,448	10,523
Will	42,515	43,650	43,093	42,135	42,414	42,893	42,244	42,311	42,873	42,461	42,418
Williamson	11,992	11,716	11,680	11,619	11,639	11,649	11,672	11,600	11,701	11,608	11,721
Winnebago	41,496	41,683	41,662	41,142	41,364	41,484	41,290	41,243	41,455	41,243	41,344
Woodford	5,076	4,983	5,069	4,617	4,968	4,809	4,928	4,677	4,851	4,676	4,898
Down State	1,058,310	1,059,133	1,062,717	1,020,085	1,048,367	1,042,123	1,043,166	1,024,173	1,047,247	1,028,529	1,046,423
Cook County	1,265,422	1,326,489	1,308,417	1,255,347	1,264,556	1,307,450	1,250,526	1,257,700	1,301,103	1,292,515	1,257,300
Grand Total	2,323,732	2,385,622	2,371,134	2,275,432	2,312,923	2,349,573	2,293,692	2,281,873	2,348,350	2,321,044	2,303,723

VOTE FOR REPRESENTATIVES IN THE 74TH GENERAL ASSEMBLY—NOVEMBER 3, 1964—DEMOCRATIC—Continued

Counties	Name and Number of Votes	Name and Number of Votes	Name and Number of Votes	Name and Number of Votes	Name and Number of Votes	Name and Number of Votes	Name and Number of Votes	Name and Number of Votes	Name and Number of Votes	Name and Number of Votes	Name and Number of Votes
	Peter M. Callan	John F. Leon	Frank Lyman	Bernard M. Peskin	LaSalle J. DeMichaels	Robert F. McPartlin	John M. Vitek	Nicholas Zagone	Lawrence DiPrima	Chester P. Majewski	Robert E. Mann
Adams	15,008	15,112	15,105	15,356	15,056	15,008	15,024	14,971	14,890	14,998	15,182
Alexander	4,123	4,129	4,122	4,132	4,126	4,120	4,119	4,121	4,121	4,120	4,126
Bond	3,126	3,144	3,147	3,242	3,148	3,129	3,141	3,115	3,113	3,114	3,152
Boone	2,990	3,000	2,986	3,035	2,976	2,992	2,980	2,970	2,969	2,987	3,008
Brown	1,688	1,697	1,694	1,717	1,695	1,689	1,689	1,682	1,681	1,684	1,694
Bureau	7,378	7,421	7,375	7,533	7,387	7,368	7,351	7,313	7,289	7,357	7,384
Calhoun	1,418	1,424	1,422	1,440	1,416	1,422	1,416	1,408	1,407	1,409	1,417
Carroll	3,141	3,151	3,137	3,266	3,145	3,143	3,135	3,109	3,092	3,121	3,142
Cass	3,840	3,885	3,866	3,925	3,865	3,848	3,864	3,829	3,826	3,834	3,852
Champaign	19,189	19,192	19,254	20,276	19,167	19,648	19,150	19,661	19,177	19,872	20,247
Christian	10,256	10,278	10,273	10,359	10,277	10,518	10,259	10,251	10,232	10,269	10,206
Clark	3,788	3,801	3,790	3,878	3,781	3,932	3,776	3,776	3,760	3,799	3,798
Clay	3,834	3,852	3,848	3,885	3,852	3,833	3,842	3,826	3,823	3,825	3,853
Clinton	5,708	5,719	5,714	5,838	5,707	5,709	5,705	5,680	5,673	5,678	5,700
Coles	9,392	9,441	9,428	9,536	9,408	9,404	9,408	9,382	9,343	9,420	9,473
Cook	(See below)										
Crawford	4,706	4,733	4,704	4,752	4,686	4,712	4,689	4,706	4,692	4,711	4,717
Cumberland	2,623	2,654	2,635	2,679	2,629	2,648	2,626	2,638	2,612	2,638	2,637
DeKalb	7,804	7,775	7,815	8,157	7,796	7,768	7,772	7,757	7,717	7,902	8,060
DeWitt	3,546	3,547	3,533	3,684	3,543	3,543	3,522	3,514	3,506	3,586	3,609
Douglas	3,827	3,840	3,825	3,888	3,816	3,817	3,813	3,810	3,792	3,814	3,845
DuPage	48,726	48,492	48,642	53,123	48,956	48,649	48,762	48,584	48,381	53,554	53,500
Edgar	5,142	5,155	5,146	5,218	5,151	5,142	5,144	5,126	5,125	5,150	5,147
Edwards	1,566	1,577	1,576	1,612	1,572	1,577	1,567	1,560	1,552	1,559	1,567
Effingham	5,862	5,902	5,848	6,068	5,854	5,884	5,842	5,843	5,815	5,855	5,855
Fayette	5,427	5,445	5,432	5,528	5,432	5,424	5,428	5,425	5,407	5,426	5,431
Ford	2,721	2,740	2,746	2,828	2,753	2,718	2,742	2,710	2,708	2,759	2,811
Franklin	11,240	11,238	11,248	11,304	11,234	11,248	11,232	11,247	11,219	11,258	11,268
Fulton	10,978	11,129	11,000	11,238	11,002	11,094	11,003	11,070	10,965	11,095	11,031
Gallatin	2,364	2,368	2,364	2,381	2,367	2,366	2,363	2,366	2,363	2,364	2,370

VOTE FOR REPRESENTATIVES IN THE 74TH GENERAL ASSEMBLY—NOVEMBER 3, 1964—DEMOCRATIC—Continued

Counties	Name and Number of Votes	Name and Number of Votes	Name and Number of Votes	Name and Number of Votes	Name and Number of Votes	Name and Number of Votes	Name and Number of Votes	Name and Number of Votes	Name and Number of Votes	Name and Number of Votes	Name and Number of Votes
	Peter M. Callan	John F. Leon	Frank Lyman	Bernard M. Peskin	LaSalle J. DeMichaels	Robert F. McPartlin	John M. Vitek	Nicholas Zagone	Lawrence DiPrima	Chester P. Majewski	Robert E. Mann
Greene	3,970	3,981	3,980	4,080	3,974	3,983	3,972	3,966	3,965	3,969	3,988
Grundy	4,192	4,204	4,177	4,238	4,192	4,187	4,190	4,211	4,181	4,217	4,234
Hamilton	2,626	2,636	2,632	2,646	2,625	2,631	2,627	2,631	2,624	2,631	2,626
Hancock	4,759	4,996	4,836	5,086	4,834	4,881	4,827	4,844	4,721	4,839	4,831
Hardin	1,478	1,478	1,482	1,481	1,475	1,479	1,477	1,477	1,478	1,479	1,481
Henderson	1,792	1,810	1,798	1,838	1,795	1,800	1,792	1,781	1,777	1,784	1,789
Henry	10,014	10,117	10,017	10,364	10,003	10,103	9,993	9,994	9,927	10,064	10,038
Iroquois	5,630	5,717	5,697	5,868	5,677	5,636	5,666	5,565	5,531	5,597	5,700
Jackson	9,761	9,802	9,749	10,032	9,758	9,934	9,753	9,909	9,748	9,927	9,987
Jasper	2,904	2,922	2,918	3,013	2,903	2,903	2,909	2,884	2,880	2,888	2,901
Jefferson	8,056	8,065	8,062	8,113	8,051	8,038	8,045	8,016	8,020	8,021	8,053
Jersey	4,087	4,095	4,092	4,192	4,081	4,069	4,074	4,065	4,059	4,066	4,094
JoDaviess	3,639	3,652	3,645	3,708	3,624	3,616	3,617	3,578	3,571	3,592	3,609
Johnson	1,453	1,455	1,453	1,460	1,452	1,450	1,452	1,447	1,448	1,448	1,452
Kane	32,859	33,120	33,058	34,022	33,064	32,995	32,970	32,998	22,907	33,864	34,154
Kankakee	17,319	17,293	17,305	17,539	17,314	17,308	17,313	17,273	17,251	17,375	17,463
Kendall	2,845	2,847	2,849	2,959	2,846	2,815	2,819	2,798	2,798	2,873	2,908
Knox	12,440	12,532	12,466	12,616	12,471	12,524	12,478	12,525	12,456	12,573	12,557
Lake	48,662	48,556	48,691	52,667	48,714	48,606	48,592	48,577	48,463	51,395	52,649
LaSalle	25,220	25,263	25,204	25,466	25,198	25,239	25,205	25,195	25,117	25,349	25,345
Lawrence	4,336	4,347	4,324	4,442	4,286	4,302	4,292	4,278	4,270	4,273	4,293
Lee	6,148	6,151	6,137	6,254	6,144	6,136	6,132	6,111	6,125	6,138	6,184
Livingston	6,501	6,518	6,407	6,771	6,504	6,511	6,507	6,459	6,445	6,632	6,655
Logan	5,924	5,987	5,954	6,139	5,936	5,952	5,922	5,936	5,898	6,037	6,066
Macon	28,966	28,997	28,977	29,523	28,968	29,241	28,937	29,223	28,933	29,264	29,364
Macoupin	12,796	12,830	12,804	13,006	12,791	12,809	12,794	12,657	12,722	12,774	12,788
Madison	55,600	55,867	55,747	56,866	55,700	55,885	55,666	55,920	55,559	56,099	56,209
Marion	10,269	10,319	10,276	10,420	10,279	10,311	10,266	10,299	10,269	10,303	10,307
Marshall	2,932	2,980	2,938	3,053	2,927	2,962	2,933	2,949	2,903	2,952	2,921
Mason	3,976	4,051	4,019	4,190	4,012	3,996	4,002	3,989	3,952	4,058	4,091

VOTE FOR REPRESENTATIVES IN THE 74TH GENERAL ASSEMBLY—NOVEMBER 3, 1964—DEMOCRATIC—Continued

Counties	Name and Number of Votes	Name and Number of Votes	Name and Number of Votes	Name and Number of Votes	Name and Number of Votes	Name and Number of Votes	Name and Number of Votes	Name and Number of Votes	Name and Number of Votes	Name and Number of Votes	Name and Number of Votes
	Peter M. Callan	John F. Leon	Frank Lyman	Bernard M. Peskin	LaSalle J. DeMichaels	Robert F. McPartlin	John M. Vitek	Nicholas Zagone	Lawrence DiPrima	Chester P. Majewski	Robert E. Mann
Massac	2,567	2,572	2,570	2,600	2,573	2,563	2,566	2,566	2,564	2,567	2,574
McDonough	4,835	4,914	4,889	4,997	4,878	4,850	4,873	4,825	4,810	4,872	4,920
McHenry	13,925	13,929	13,975	14,498	14,061	13,959	14,001	13,897	13,886	14,527	14,564
McLean	14,756	14,794	14,810	16,184	14,760	14,742	14,737	14,694	14,688	15,866	15,968
Menard	2,158	2,200	2,183	2,214	2,182	2,157	2,182	2,153	2,144	2,161	2,182
Mercer	3,524	3,520	3,528	3,569	3,521	3,521	3,516	3,508	3,511	3,512	3,536
Monroe	3,759	3,781	3,778	3,865	3,772	3,757	3,776	3,746	3,733	3,745	3,783
Montgomery	8,535	8,623	8,548	8,708	8,529	8,600	8,524	8,591	8,517	8,601	8,552
Morgan	7,711	7,743	7,721	7,882	7,714	7,711	7,712	7,662	7,652	7,675	7,751
Moultrie	3,018	3,042	3,042	3,080	3,028	3,044	3,033	3,017	2,991	3,015	3,035
Ogle	5,354	5,354	5,340	5,442	5,333	5,319	5,327	5,318	5,318	5,369	5,440
Peoria	37,915	38,917	37,834	40,117	37,892	38,888	37,907	38,828	37,842	38,971	38,217
Perry	5,442	5,456	5,452	5,482	5,453	5,445	5,442	5,444	5,445	5,443	5,472
Piatt	3,165	3,181	3,168	3,235	3,166	3,178	3,162	3,151	3,136	3,157	3,176
Pike	5,500	5,504	5,508	5,611	5,498	5,494	5,492	5,462	5,457	5,469	5,493
Pope	953	956	954	970	955	956	954	951	949	953	953
Pulaski	2,480	2,481	2,479	2,486	2,481	2,481	2,479	2,481	2,479	2,479	2,482
Putnam	1,116	1,119	1,121	1,132	1,120	1,118	1,116	1,116	1,117	1,115	1,115
Randolph	7,714	7,753	7,728	7,822	7,718	7,728	7,723	7,707	7,704	7,720	7,740
Richland	3,327	3,343	3,329	3,410	3,327	3,348	3,322	3,338	3,313	3,331	3,330
Rock Island	32,766	32,851	32,751	33,347	32,745	33,145	32,763	32,770	32,735	33,185	33,263
Saline	6,944	6,951	6,956	6,967	6,947	6,948	6,945	6,940	6,944	6,947	6,990
Sangamon	36,749	36,844	36,808	37,120	36,762	36,791	36,771	36,736	36,692	36,855	36,969
Schuyler	2,113	2,137	2,138	2,169	2,131	2,117	2,124	2,103	2,098	2,109	2,135
Scott	1,598	1,625	1,623	1,645	1,620	1,618	1,617	1,596	1,594	1,599	1,632
Shelby	5,995	6,041	6,027	6,159	6,017	6,012	6,005	5,956	5,927	5,966	6,018
Stark	1,429	1,455	1,433	1,491	1,434	1,447	1,424	1,427	1,414	1,429	1,423
St. Clair	60,291	60,450	60,378	61,207	60,247	60,406	60,201	60,439	60,158	60,487	60,487
Stephenson	8,568	8,521	8,507	8,735	8,557	8,545	8,485	8,477	8,464	8,571	8,741
Tazewell	23,288	23,687	23,286	24,479	23,327	23,625	23,282	23,577	23,219	23,905	23,745

VOTE FOR REPRESENTATIVES IN THE 74TH GENERAL ASSEMBLY—NOVEMBER 3, 1964—DEMOCRATIC—Continued

Counties	Name and Number of Votes	Name and Number of Votes	Name and Number of Votes	Name and Number of Votes	Name and Number of Votes	Name and Number of Votes	Name and Number of Votes	Name and Number of Votes	Name and Number of Votes	Name and Number of Votes	Name and Number of Votes
	Peter M. Callan	John F. Leon	Frank Lyman	Bernard M. Peskin	LaSalle J. DeMichaels	Robert F. McPartlin	John M. Vitek	Nicholas Zagone	Lawrence DiPrima	Chester P. Majewski	Robert E. Mann
Union	4,548	4,552	4,549	4,590	4,548	4,551	4,540	4,543	4,536	4,542	4,552
Vermilion	19,438	19,462	19,453	19,594	19,433	19,420	19,420	19,369	19,341	19,420	19,515
Wabash	2,973	2,982	2,973	3,033	2,976	2,984	2,980	2,975	2,971	2,978	2,975
Warren	3,728	3,747	3,736	3,810	3,730	3,728	3,725	3,696	3,699	3,723	3,748
Washington	2,931	2,949	2,939	3,053	2,941	2,944	2,941	2,914	2,911	2,928	2,927
Wayne	4,242	4,255	4,248	4,288	4,243	4,241	4,243	4,229	4,227	4,229	4,248
White	4,984	4,999	4,992	5,049	4,982	4,978	4,982	4,955	4,960	4,957	4,979
Whiteside	10,425	10,422	10,430	10,549	10,412	10,417	10,390	10,372	10,360	10,426	10,488
Will	42,206	42,195	42,187	42,826	42,275	42,242	42,250	42,311	42,149	42,923	42,902
Williamson	11,611	11,615	11,604	11,686	11,623	11,642	11,602	11,638	11,602	11,649	11,673
Winnebago	41,171	41,192	41,202	41,424	41,120	41,142	41,128	41,136	41,133	41,261	41,416
Woodford	4,660	4,765	4,666	5,000	4,661	4,751	4,655	4,708	4,612	4,826	4,767
Down State	1,022,977	1,027,308	1,024,212	1,053,455	1,024,087	1,027,208	1,022,903	1,024,327	1,009,250	1,039,102	1,042,695
Cook County	1,255,264	1,254,315	1,254,806	1,313,832	1,261,368	1,254,589	1,258,823	1,255,865	1,253,008	1,327,683	1,313,647
Grand Total	2,278,241	2,281,623	2,279,018	2,367,287	2,285,455	2,281,797	2,281,726	2,280,192	2,262,258	2,366,785	2,356,342

VOTE FOR REPRESENTATIVES IN THE 74TH GENERAL ASSEMBLY—NOVEMBER 3, 1964—DEMOCRATIC—Continued

Counties	Name and Number of Votes	Name and Number of Votes	Name and Number of Votes	Name and Number of Votes	Name and Number of Votes	Name and Number of Votes	Name and Number of Votes	Name and Number of Votes	Name and Number of Votes	Name and Number of Votes	Name and Number of Votes
	John Merlo	Robert V. Walsh	Edward W. Wolbank	William A. Moore, M.D.	Joseph F. Fanta	John M. Daley	Benedict Garmisa	Frank J. Broucek	John E. Cassidy, Jr.	Eugenia S. Chapman	Joseph T. Connelly
Adams	15,145	15,505	15,006	15,542	14,953	15,100	14,920	14,963	15,491	15,155	15,443
Alexander	4,126	4,139	4,126	4,142	4,118	4,124	4,118	4,117	4,135	4,121	4,129
Bond	3,135	3,254	3,120	3,250	3,124	3,131	3,118	3,121	3,225	3,145	3,215
Boone	2,985	3,033	2,976	3,013	2,967	2,975	2,962	2,973	3,019	3,000	3,014
Brown	1,691	1,733	1,683	1,717	1,679	1,690	1,680	1,686	1,709	1,685	1,705
Bureau	7,390	7,603	7,322	7,512	7,320	7,368	7,305	7,304	7,544	7,382	7,473
Calhoun	1,408	1,464	1,415	1,450	1,413	1,418	1,412	1,422	1,454	1,421	1,438
Carroll	3,137	3,308	3,138	3,251	3,130	3,114	3,111	3,123	3,197	3,165	3,214
Cass	3,860	3,953	3,833	3,943	3,832	3,848	3,827	3,830	3,904	3,846	3,898
Champaign	19,956	19,756	19,724	19,694	19,219	19,319	18,963	18,988	20,345	20,280	20,566
Christian	10,487	10,418	10,252	10,455	10,244	10,296	10,228	10,240	10,421	10,309	10,417
Clark	3,798	3,841	3,778	3,934	3,772	3,788	3,775	3,774	3,869	3,805	3,974
Clay	3,843	3,980	3,832	4,006	3,822	3,850	3,827	3,840	3,878	3,835	3,900
Clinton	5,698	6,074	5,691	6,063	5,680	5,690	5,673	5,679	5,797	5,692	5,948
Coles	9,457	9,639	9,390	9,622	9,369	9,450	9,367	9,388	9,580	9,484	9,878
Cook	(See below)										
Crawford	4,723	4,993	4,710	5,041	4,710	4,709	4,702	4,683	4,768	4,719	4,984
Cumberland	2,649	2,697	2,639	2,698	2,638	2,638	2,633	2,633	2,692	2,654	2,727
DeKalb	7,909	8,009	7,769	7,974	7,752	7,875	7,676	7,704	8,015	8,083	8,146
DeWitt	3,527	3,693	3,525	3,636	3,496	3,519	3,504	3,506	3,683	3,616	3,694
Douglas	3,839	3,937	3,817	3,941	3,800	3,828	3,800	3,811	3,894	3,858	3,930
DuPage	52,647	50,008	48,570	49,717	48,653	52,272	48,206	48,531	53,247	53,419	53,480
Edgar	5,143	5,292	5,135	5,294	5,130	5,143	5,126	5,134	5,251	5,165	5,297
Edwards	1,560	1,903	1,561	1,739	1,556	1,562	1,555	1,557	1,587	1,568	1,591
Effingham	5,858	6,221	5,863	6,225	5,848	5,855	5,843	5,869	6,080	5,900	6,159
Fayette	5,428	5,672	5,429	5,664	5,414	5,415	5,419	5,411	5,509	5,426	5,646
Ford	2,751	2,817	2,706	2,806	2,705	2,751	2,699	2,706	2,814	2,788	2,810
Franklin	11,269	11,438	11,245	11,468	11,216	11,227	11,202	11,211	11,322	11,243	11,325
Fulton	11,115	11,215	11,070	11,215	11,080	11,052	11,072	10,994	11,373	11,045	11,256
Gallatin	2,367	2,418	2,366	2,408	2,362	2,368	2,361	2,365	2,385	2,370	2,376

VOTE FOR REPRESENTATIVES IN THE 74TH GENERAL ASSEMBLY—NOVEMBER 3, 1964—DEMOCRATIC—Continued

Counties	Name and Number of Votes	Name and Number of Votes	Name and Number of Votes	Name and Number of Votes	Name and Number of Votes	Name and Number of Votes	Name and Number of Votes	Name and Number of Votes	Name and Number of Votes	Name and Number of Votes	Name and Number of Votes
	John Merlo	Robert V. Walsh	Edward W. Wolbank	William A. Moore, M.D.	Joseph F. Fanta	John M. Daley	Benedict Garmisa	Frank J. Broucek	John E. Cassidy, Jr.	Eugenia S. Chapman	Joseph T. Connelly
Greene	3,978	4,109	3,978	4,117	3,966	3,966	3,960	3,966	4,119	4,003	4,083
Grundy	4,210	4,261	4,190	4,233	4,193	4,205	4,178	4,182	4,237	4,235	4,250
Hamilton	2,633	2,833	2,629	2,820	2,629	2,629	2,631	2,632	2,662	2,632	2,675
Hancock	4,941	5,020	4,854	4,974	4,823	4,818	4,812	4,735	4,991	4,759	4,995
Hardin	1,478	1,495	1,480	1,493	1,478	1,482	1,478	1,480	1,486	1,481	1,488
Henderson	1,796	1,856	1,784	1,837	1,785	1,791	1,784	1,786	1,819	1,789	1,803
Henry	10,053	10,454	9,999	10,300	9,984	10,041	9,976	9,965	10,327	10,081	10,250
Iroquois	5,692	5,938	5,597	5,858	5,554	5,658	5,448	5,558	5,776	5,620	5,770
Jackson	9,934	10,039	9,938	10,112	9,812	9,792	9,767	9,749	10,151	9,990	10,185
Jasper	2,897	3,133	2,884	3,116	2,884	2,907	2,882	2,894	2,966	2,893	3,030
Jefferson	8,032	9,211	8,335	9,230	8,019	8,040	8,011	8,018	8,107	8,055	8,107
Jersey	4,071	4,193	4,061	4,155	4,054	4,071	4,053	4,057	4,175	4,111	4,141
JoDaviess	3,591	3,731	3,579	3,679	3,567	3,586	3,569	3,585	3,631	3,614	3,638
Johnson	1,452	1,467	1,450	1,458	1,447	1,451	1,447	1,449	1,460	1,452	1,455
Kane	33,988	33,506	33,279	33,555	32,985	33,650	32,861	32,886	34,137	34,061	34,279
Kankakee	17,359	17,586	17,274	17,594	17,251	17,384	17,232	17,277	17,599	17,480	17,670
Kendall	2,879	2,944	2,821	2,897	2,793	2,870	2,800	2,801	2,928	2,894	2,928
Knox	12,582	12,558	12,519	12,605	12,480	12,496	12,454	12,409	12,675	12,531	12,664
Lake	50,972	49,262	48,567	49,226	48,660	50,887	48,414	48,435	52,401	51,506	51,862
LaSalle	25,320	25,623	25,233	25,599	25,201	25,278	25,145	25,127	25,687	25,324	25,572
Lawrence	4,281	4,637	4,279	4,625	4,275	4,297	4,272	4,325	4,459	4,296	4,444
Lee	6,158	6,298	6,122	6,217	6,103	6,141	6,100	6,104	6,214	6,171	6,220
Livingston	6,502	6,682	6,456	6,596	6,448	6,496	6,443	6,441	6,750	6,653	6,724
Logan	5,986	6,065	5,940	6,052	5,917	5,942	5,909	5,905	6,181	6,042	6,158
Macon	29,260	29,479	29,254	29,724	28,950	28,998	28,907	28,949	29,878	29,487	29,876
Macoupin	12,687	13,116	12,775	13,109	12,752	12,755	12,754	12,780	13,048	12,843	13,071
Madison	55,909	56,384	55,871	56,982	55,619	55,653	55,575	55,447	57,238	56,254	57,032
Marion	10,313	10,689	10,305	10,714	10,282	10,281	10,284	10,277	10,520	10,312	10,561
Marshall	2,947	3,030	2,948	2,994	2,946	2,928	2,942	2,922	3,113	2,940	3,009
Mason	4,094	4,125	3,987	4,151	3,981	4,065	3,981	3,958	4,291	4,062	4,193

VOTE FOR REPRESENTATIVES IN THE 74TH GENERAL ASSEMBLY—NOVEMBER 3, 1964—DEMOCRATIC—Continued

Counties	Name and Number of Votes	Name and Number of Votes	Name and Number of Votes	Name and Number of Votes	Name and Number of Votes	Name and Number of Votes	Name and Number of Votes	Name and Number of Votes	Name and Number of Votes	Name and Number of Votes	Name and Number of Votes
	John Merlo	Robert V. Walsh	Edward W. Wolbank	William A. Moore, M.D.	Joseph F. Fanta	John M. Daley	Benedict Garmisa	Frank J. Broucek	John E. Cassidy, Jr.	Eugenia S. Chapman	Joseph T. Connelly
Massac	2,564	2,633	2,569	2,624	2,564	2,572	2,567	2,564	2,607	2,575	2,591
McDonough	4,905	4,993	4,822	4,983	4,816	4,893	4,812	4,813	4,978	4,881	4,967
McHenry	14,366	14,291	13,910	14,170	13,971	14,380	13,866	13,953	14,506	14,513	14,582
McLean	14,850	15,241	14,694	15,176	14,680	14,769	14,661	14,674	16,367	16,089	16,279
Menard	2,185	2,231	2,157	2,206	2,158	2,185	2,155	2,152	2,193	2,168	2,225
Mercer	3,516	3,600	3,514	3,570	3,506	3,527	3,508	3,518	3,557	3,539	3,557
Monroe	3,770	3,869	3,752	3,854	3,753	3,772	3,743	3,745	3,843	3,762	3,802
Montgomery	8,600	8,693	8,602	8,692	8,587	8,557	8,587	8,543	8,759	8,558	8,754
Morgan	7,686	7,963	7,664	7,929	7,656	7,683	7,650	7,679	7,875	7,731	7,844
Moultrie	3,031	3,116	3,019	3,116	3,010	3,023	3,009	3,010	3,099	3,041	3,103
Ogle	5,377	5,436	5,323	5,458	5,313	5,381	5,310	5,323	5,431	5,432	5,463
Peoria	38,937	38,932	38,851	39,255	38,939	38,874	38,816	38,055	44,825	38,414	40,052
Perry	5,452	5,527	5,439	5,551	5,439	5,457	5,435	5,539	5,486	5,463	5,478
Piatt	3,161	3,307	3,154	3,276	3,141	3,149	3,143	3,149	3,233	3,196	3,254
Pike	5,482	5,651	5,477	5,605	5,465	5,469	5,465	5,483	5,582	5,497	5,583
Pope	954	979	955	966	954	951	952	952	968	952	967
Pulaski	2,479	2,498	2,478	2,502	2,478	2,485	2,480	2,480	2,494	2,483	2,493
Putnam	1,125	1,144	1,118	1,146	1,113	1,119	1,113	1,111	1,146	1,128	1,133
Randolph	7,730	7,857	7,727	7,846	7,705	7,722	7,705	7,712	7,841	7,724	7,789
Richland	3,333	3,575	3,334	3,812	3,331	3,331	3,328	3,326	3,435	3,342	3,444
Rock Island	33,142	33,482	32,848	33,681	32,826	33,354	32,788	32,793	33,747	33,411	33,630
Saline	6,983	7,119	6,978	7,090	6,942	6,959	6,940	6,944	6,983	6,963	7,019
Sangamon	36,869	37,398	36,722	37,311	36,685	36,833	36,642	36,655	37,309	36,992	37,297
Schuyler	2,135	2,177	2,103	2,168	2,103	2,139	2,102	2,100	2,146	2,116	2,133
Scott	1,628	1,648	1,594	1,646	1,594	1,618	1,593	1,596	1,621	1,606	1,634
Shelby	6,010	6,217	5,963	6,187	5,949	5,993	5,942	5,968	6,118	6,008	6,180
Stark	1,432	1,504	1,429	1,473	1,438	1,437	1,434	1,420	1,523	1,426	1,468
St. Clair	60,437	60,885	60,464	60,999	60,226	60,215	60,175	60,156	61,243	60,448	61,061
Stephenson	8,609	8,755	8,588	8,723	8,479	8,545	8,472	8,464	8,744	8,687	8,852
Tazewell	23,879	23,962	23,618	24,182	23,578	23,815	23,583	23,407	25,991	23,945	24,681

VOTE FOR REPRESENTATIVES IN THE 74TH GENERAL ASSEMBLY—NOVEMBER 3, 1964—DEMOCRATIC—Continued

Counties	Name and Number of Votes	Name and Number of Votes	Name and Number of Votes	Name and Number of Votes	Name and Number of Votes	Name and Number of Votes	Name and Number of Votes	Name and Number of Votes	Name and Number of Votes	Name and Number of Votes	Name and Number of Votes
	John Merlo	Robert V. Walsh	Edward W. Wolbank	William A. Moore, M.D.	Joseph F. Fanta	John M. Daley	Benedict Garmisa	Frank J. Broucek	John E. Cassidy, Jr.	Eugenia S. Chapman	Joseph T. Connelly
Union	4,547	4,601	4,550	4,621	4,547	4,546	4,548	4,553	4,582	4,566	4,593
Vermilion	19,444	19,871	19,375	19,882	19,368	19,448	19,349	19,368	19,744	19,483	19,796
Wabash	2,978	3,198	2,982	3,154	2,984	2,986	2,981	3,004	3,060	2,998	3,075
Warren	3,735	3,839	3,702	3,804	3,688	3,735	3,691	3,702	3,790	3,737	3,780
Washington	2,926	3,154	2,926	3,114	2,919	2,918	2,914	2,922	3,005	2,925	3,028
Wayne	4,237	4,660	4,230	4,610	4,230	4,240	4,224	4,231	4,300	4,241	4,330
White	4,972	5,426	4,969	5,277	4,959	4,969	4,955	4,992	5,067	4,999	5,088
Whiteside	10,421	10,594	10,382	10,555	10,367	10,436	10,355	10,364	10,539	10,481	10,520
Will	42,857	42,686	42,251	42,649	42,239	42,845	42,172	42,213	43,065	42,934	43,072
Williamson	11,677	11,720	11,646	11,762	11,608	11,623	11,585	11,583	11,733	11,622	11,727
Winnebago	41,327	41,530	41,089	41,527	41,091	41,315	41,018	41,067	41,495	41,398	41,470
Woodford	4,724	4,857	4,718	4,847	4,711	4,679	4,720	4,646	5,166	4,812	4,975
Down State	1,037,368	1,048,556	1,025,765	1,048,441	1,022,950	1,033,880	1,020,641	1,020,591	1,062,410	1,042,036	1,056,535
Cook County	1,300,057	1,272,400	1,253,550	1,263,301	1,258,068	1,298,785	1,255,043	1,255,489	1,305,653	1,309,221	1,313,021
Grand Total	2,337,425	2,320,956	2,279,315	2,311,742	2,281,018	2,332,665	2,275,684	2,276,080	2,368,063	2,351,257	2,369,556

VOTE FOR REPRESENTATIVES IN THE 74TH GENERAL ASSEMBLY—NOVEMBER 3, 1964—DEMOCRATIC—Continued

Counties	Name and Number of Votes	Name and Number of Votes	Name and Number of Votes	Name and Number of Votes	Name and Number of Votes	Name and Number of Votes	Name and Number of Votes	Name and Number of Votes	Name and Number of Votes	Name and Number of Votes	Name and Number of Votes
	Otis G. Collins	Leo F. O'Brien	Phillip C. Goldstick	Joseph Fennessey	Harold A. Katz	William J. Frey	John A. Kennedy	William A. Giblin	James C. Kirie	E. J. (Zeke) Giorgi	James A. McLendon
Adams	15,011	15,302	15,022	15,189	15,154	15,235	15,312	15,139	15,037	15,187	14,994
Alexander	4,121	4,126	4,118	4,124	4,129	4,123	4,137	4,124	4,129	4,124	4,121
Bond	3,117	3,136	3,122	3,163	3,136	3,178	3,224	3,149	3,141	3,163	3,124
Boone	2,972	3,011	2,983	2,986	3,003	2,989	3,015	3,014	2,993	3,004	2,981
Brown	1,684	1,699	1,687	1,700	1,687	1,713	1,701	1,693	1,685	1,692	1,685
Bureau	7,298	7,388	7,328	7,496	7,375	7,412	7,439	7,411	7,370	7,433	7,330
Calhoun	1,419	1,424	1,420	1,435	1,418	1,440	1,444	1,421	1,427	1,433	1,414
Carroll	3,103	3,141	3,134	3,173	3,174	3,172	3,179	3,166	3,159	3,186	3,123
Cass	3,845	3,853	3,850	3,876	3,848	3,941	3,862	3,872	3,845	3,874	3,829
Champaign	19,045	19,980	20,005	19,974	20,271	19,578	20,301	19,443	19,965	19,429	19,531
Christian	10,248	10,365	10,280	10,344	10,325	10,380	10,349	10,313	10,300	10,311	10,263
Clark	3,771	3,911	3,802	3,821	3,801	3,840	3,829	3,818	3,812	3,840	3,769
Clay	3,826	3,860	3,840	3,868	3,850	3,859	3,876	3,850	3,846	3,843	3,826
Clinton	5,663	5,729	5,689	5,738	5,697	5,736	5,796	5,706	5,697	5,709	5,680
Coles	9,376	9,494	9,453	9,508	9,482	9,479	9,529	9,462	9,473	9,494	9,418
Cook	(See below)										
Crawford	4,700	4,739	4,695	4,738	4,699	4,746	4,742	4,726	4,712	4,738	4,697
Cumberland	2,628	2,662	2,638	2,666	2,644	2,671	2,658	2,656	2,646	2,660	2,628
DeKalb	7,719	7,839	7,924	7,899	8,091	7,878	8,059	7,984	7,929	7,983	7,913
DeWitt	3,501	3,538	3,542	3,579	3,624	3,582	3,638	3,547	3,618	3,552	3,517
Douglas	3,817	3,863	3,835	3,864	3,854	3,854	3,879	3,852	3,857	3,855	3,832
DuPage	48,415	49,594	52,634	48,868	52,955	49,730	53,752	48,758	53,063	52,628	52,957
Edgar	5,124	5,191	5,150	5,208	5,150	5,200	5,168	5,184	5,149	5,187	5,137
Edwards	1,561	1,568	1,560	1,568	1,568	1,562	1,581	1,562	1,567	1,568	1,555
Effingham	5,829	5,944	5,906	6,022	5,921	6,001	5,983	5,965	5,934	5,967	5,860
Fayette	5,405	5,460	5,428	5,477	5,448	5,484	5,466	5,455	5,437	5,453	5,415
Ford	2,706	2,738	2,715	2,742	2,770	2,736	2,800	2,725	2,774	2,716	2,712
Franklin	11,215	11,279	11,239	11,267	11,244	11,262	11,335	11,232	11,242	11,232	11,216
Fulton	10,972	11,270	11,016	11,253	11,080	11,221	11,129	11,218	11,077	11,204	11,006
Gallatin	2,367	2,371	2,368	2,372	2,370	2,371	2,383	2,370	2,369	2,371	2,364

VOTE FOR REPRESENTATIVES IN THE 74TH GENERAL ASSEMBLY—NOVEMBER 3, 1964—DEMOCRATIC—Continued

Counties	Name and Number of Votes	Name and Number of Votes	Name and Number of Votes	Name and Number of Votes	Name and Number of Votes	Name and Number of Votes	Name and Number of Votes	Name and Number of Votes	Name and Number of Votes	Name and Number of Votes	Name and Number of Votes
	Otis G. Collins	Leo F. O'Brien	Phillip C. Goldstick	Joseph Fennessey	Harold A. Katz	William J. Frey	John A. Kennedy	William A. Giblin	James C. Kirie	E. J. (Zeke) Giorgi	James A. McLendon
Greene	3,945	4,091	3,971	4,040	3,986	4,091	4,044	4,033	3,980	4,027	3,957
Grundy	4,177	4,213	4,214	4,233	4,222	4,205	4,251	4,207	4,230	4,215	4,215
Hamilton	2,623	2,640	2,630	2,612	2,629	2,649	2,646	2,639	2,627	2,636	2,626
Hancock	4,730	4,888	4,735	4,931	4,762	4,963	4,805	4,899	4,753	4,904	4,720
Hardin	1,479	1,481	1,480	1,482	1,481	1,481	1,486	1,482	1,480	1,481	1,478
Henderson	1,785	1,810	1,783	1,809	1,790	1,809	1,805	1,804	1,791	1,802	1,780
Henry	9,930	10,147	10,015	10,222	10,133	10,183	10,103	10,117	10,038	10,166	9,989
Iroquois	5,510	5,645	5,573	5,689	5,651	5,678	5,665	5,658	5,609	5,672	5,557
Jackson	9,762	10,124	9,935	10,022	10,007	9,916	10,058	9,884	9,953	9,844	9,814
Jasper	2,888	2,914	2,910	2,958	2,915	2,948	2,935	2,929	2,916	2,930	2,894
Jefferson	8,019	8,049	8,033	8,049	8,042	8,070	8,101	8,037	8,040	8,042	8,021
Jersey	4,071	4,096	4,072	4,096	4,099	4,135	4,148	4,080	4,089	4,077	4,076
JoDaviess	3,570	3,588	3,595	3,609	3,609	3,611	3,623	3,607	3,589	3,604	3,581
Johnson	1,452	1,447	1,452	1,450	1,453	1,451	1,465	1,451	1,452	1,449	1,451
Kane	32,970	33,316	33,835	33,171	34,155	33,354	34,247	33,085	33,836	33,761	33,833
Kankakee	17,271	17,432	17,399	17,473	17,466	17,425	17,540	17,304	17,434	17,493	17,383
Kendall	2,806	2,841	2,889	2,857	2,891	2,841	2,917	2,836	2,885	2,871	2,875
Knox	12,411	13,395	12,502	12,567	12,528	12,566	12,613	12,548	12,486	12,562	12,477
Lake	48,585	49,067	51,237	48,632	52,787	49,113	51,952	48,849	50,994	50,869	51,112
LaSalle	25,127	25,364	25,226	27,882	25,371	25,347	25,515	25,354	25,280	25,402	25,232
Lawrence	4,288	4,324	4,318	4,376	4,322	4,358	4,396	4,345	4,316	4,351	4,293
Lee	6,132	6,147	6,132	6,170	6,176	6,163	6,221	6,189	6,163	6,196	6,143
Livingston	6,440	6,506	6,479	6,549	6,638	6,515	6,669	6,487	6,621	6,487	6,463
Logan	5,893	6,022	5,956	6,023	6,064	6,038	6,106	5,986	6,040	6,000	5,919
Macon	28,928	29,657	29,326	29,609	29,484	29,374	29,632	29,310	29,421	29,277	29,075
Macoupin	12,752	12,851	12,810	12,941	12,850	13,037	12,926	12,857	12,909	12,884	12,747
Madison	55,540	56,450	55,807	56,309	56,160	56,765	57,080	56,093	56,013	56,120	55,788
Marion	10,259	10,356	10,299	10,402	10,342	10,412	10,412	10,365	10,312	10,354	10,264
Marshall	2,916	2,984	2,918	3,039	2,948	2,992	2,965	2,985	2,934	2,980	2,915
Mason	3,954	4,108	4,022	4,072	4,080	4,117	4,114	4,050	4,066	4,097	4,016

VOTE FOR REPRESENTATIVES IN THE 74TH GENERAL ASSEMBLY—NOVEMBER 3, 1964—DEMOCRATIC—Continued

Counties	Name and Number of Votes	Name and Number of Votes	Name and Number of Votes	Name and Number of Votes	Name and Number of Votes	Name and Number of Votes	Name and Number of Votes	Name and Number of Votes	Name and Number of Votes	Name and Number of Votes	Name and Number of Votes
	Otis G. Collins	Leo F. O'Brien	Phillip C. Goldstick	Joseph Fennessey	Harold A. Katz	William J. Frey	John A. Kennedy	William A. Giblin	James C. Kirie	E. J. (Zeke) Giorgi	James A. McLendon
Massac	2,566	2,572	2,575	2,586	2,588	2,588	2,614	2,581	2,580	2,580	2,571
McDonough	4,819	4,864	4,853	4,882	4,877	4,885	4,902	4,863	4,871	4,922	4,846
McHenry	13,940	14,168	14,407	14,023	14,470	14,151	14,637	14,344	14,465	14,458	14,454
McLean	14,676	14,959	14,821	15,014	15,952	15,049	16,117	14,969	15,920	14,870	14,760
Menard	2,146	2,172	2,149	2,171	2,155	2,210	2,168	2,170	2,157	2,178	2,148
Mercer	3,516	3,545	3,519	3,543	3,551	3,548	3,560	3,533	3,531	3,534	3,522
Monroe	3,741	3,773	3,775	3,772	3,761	3,772	3,848	3,760	3,753	3,744	3,730
Montgomery	8,529	8,656	8,551	8,682	8,585	8,695	8,646	8,670	8,566	8,666	8,536
Morgan	7,667	7,721	7,713	7,808	7,756	7,883	7,788	7,774	7,729	7,779	7,664
Moultrie	3,003	3,056	3,037	3,088	3,047	3,079	3,006	3,054	3,042	3,055	3,017
Ogle	5,324	5,379	5,376	5,364	5,424	5,378	5,456	5,394	5,398	5,429	5,384
Peoria	38,002	41,154	38,347	40,602	39,287	39,646	39,791	39,565	38,421	39,470	38,264
Perry	5,442	5,466	5,457	5,456	5,471	5,473	5,501	5,458	5,457	5,452	5,449
Piatt	3,138	3,187	3,159	3,213	3,189	3,203	3,201	3,193	3,176	3,178	3,141
Pike	5,480	5,504	5,500	5,540	5,516	5,571	5,566	5,535	5,504	5,524	5,468
Pope	950	957	956	958	951	957	961	956	952	955	949
Pulaski	2,483	2,483	2,483	2,487	2,484	2,490	2,498	2,487	2,482	2,481	2,483
Putnam	1,120	1,132	1,113	1,147	1,122	1,124	1,134	1,129	1,114	1,133	1,117
Randolph	7,709	7,745	7,724	7,752	7,744	7,764	7,799	7,742	7,838	7,736	7,693
Richland	3,325	3,361	3,338	3,382	3,345	3,368	3,384	3,358	3,340	3,359	3,318
Rock Island	32,828	33,506	33,224	33,519	34,017	33,499	33,599	33,074	33,286	33,478	33,139
Saline	6,951	6,964	6,946	6,961	6,991	6,954	6,993	6,952	6,948	6,953	6,950
Sangamon	36,708	37,008	36,762	37,016	36,863	37,669	37,078	36,988	36,806	36,966	36,783
Schuyler	2,108	2,120	2,105	2,129	2,113	2,143	2,131	2,126	2,108	2,116	2,111
Scott	1,606	1,608	1,600	1,610	1,603	1,630	1,615	1,605	1,596	1,600	1,600
Shelby	5,948	6,040	5,994	6,096	6,036	6,092	6,072	6,032	6,050	6,043	5,958
Stark	1,417	1,488	1,420	1,473	1,432	1,451	1,452	1,449	1,420	1,442	1,419
St. Clair	60,154	60,773	60,384	60,719	60,535	60,609	61,030	60,429	60,424	60,376	60,138
Stephenson	8,484	8,618	8,558	8,629	8,767	8,704	8,750	8,682	8,597	8,698	8,558
Tazewell	23,340	24,489	23,833	24,405	24,178	24,135	24,525	24,034	23,971	24,271	23,691

VOTE FOR REPRESENTATIVES IN THE 74TH GENERAL ASSEMBLY—NOVEMBER 3, 1964—DEMOCRATIC—Continued

Counties	Name and Number of Votes	Name and Number of Votes	Name and Number of Votes	Name and Number of Votes	Name and Number of Votes	Name and Number of Votes	Name and Number of Votes	Name and Number of Votes	Name and Number of Votes	Name and Number of Votes	Name and Number of Votes
	Otis G. Collins	Leo F. O'Brien	Phillip C. Goldstick	Joseph Fennessey	Harold A. Katz	William J. Frey	John A. Kennedy	William A. Giblin	James C. Kirie	E. J. (Zeke) Giorgi	James A. McLendon
Union	4,546	4,558	4,565	4,575	4,560	4,561	4,585	4,562	4,563	4,560	4,543
Vermilion	19,360	19,569	19,396	19,632	19,454	19,636	19,535	19,565	19,437	19,610	19,405
Wabash	2,979	2,999	3,000	3,020	3,005	3,015	3,032	3,018	3,014	3,022	2,985
Warren	3,699	3,800	3,726	3,750	3,736	3,732	3,755	3,730	3,738	3,751	3,723
Washington	2,909	2,938	2,912	2,959	2,928	2,961	2,989	2,942	2,936	2,933	2,911
Wayne	4,242	4,253	4,247	4,274	4,248	4,270	4,278	4,253	4,233	4,254	4,222
White	4,964	4,982	4,974	5,019	4,992	5,026	5,035	5,001	4,985	5,018	4,955
Whiteside	10,409	10,443	10,424	10,458	10,461	10,467	10,547	10,437	10,442	10,463	10,418
Will	42,210	42,704	42,787	42,447	42,929	42,469	43,193	42,270	42,782	42,730	42,747
Williamson	11,595	11,714	11,629	11,690	11,648	11,661	11,725	11,633	11,657	11,637	11,615
Winnebago	41,139	41,270	41,244	41,208	41,356	41,235	41,576	41,191	41,248	42,391	41,257
Woodford	4,640	4,881	4,675	4,878	4,844	4,821	4,896	4,795	4,803	4,782	4,665
Down State	1,020,513	1,039,007	1,035,194	1,039,159	1,044,780	1,037,554	1,050,974	1,031,588	1,038,850	1,040,986	1,032,948
Cook County	1,253,515	1,270,243	1,302,371	1,256,031	1,310,388	1,266,380	1,316,781	1,252,666	1,301,538	1,298,520	1,300,003
Grand Total	2,274,028	2,309,250	2,337,565	2,295,190	2,355,168	2,303,934	2,367,755	2,284,254	2,340,388	2,339,506	2,332,951

VOTE FOR REPRESENTATIVES IN THE 74TH GENERAL ASSEMBLY—NOVEMBER 3, 1964—DEMOCRATIC—Continued

Counties	Name and Number of Votes	Name and Number of Votes	Name and Number of Votes	Name and Number of Votes	Name and Number of Votes	Name and Number of Votes	Name and Number of Votes	Name and Number of Votes	Name and Number of Votes	Name and Number of Votes	Name and Number of Votes
	Mrs. Dorah Grow	Melvin McNairy	Thomas J. Hanahan, Jr.	John J. McNichols	William E. Hartnett	James Moran	John J. Houlihan	Leland Rayson	Oral (Jake) Jacobs	William J. Schoeninger	Marvin S. Lieberman
Adams	16,457	14,967	15,197	15,081	15,203	15,126	15,119	15,093	15,335	15,001	15,348
Alexander	4,136	4,129	4,129	4,121	4,125	4,127	4,122	4,128	4,134	4,116	4,130
Bond	3,249	3,117	3,156	3,142	3,150	3,156	3,131	3,130	3,176	3,121	3,200
Boone	3,011	2,986	2,985	2,982	3,005	2,992	2,985	2,994	2,990	2,986	3,001
Brown	1,724	1,682	1,689	1,688	1,694	1,691	1,691	1,689	1,701	1,684	1,706
Bureau	7,489	7,329	7,394	7,366	7,413	7,391	7,347	7,350	7,441	7,339	7,448
Calhoun	1,472	1,412	1,433	1,429	1,430	1,422	1,420	1,420	1,437	1,411	1,448
Carroll	3,200	3,116	3,183	3,139	3,180	3,163	3,142	3,155	3,211	3,120	3,198
Cass	3,912	3,830	3,884	3,855	3,865	3,847	3,844	3,841	3,883	3,828	3,905
Champaign	20,315	19,358	19,990	19,656	20,226	20,338	19,449	20,255	19,513	20,004	20,368
Christian	10,395	10,249	10,328	10,304	10,228	10,318	10,264	10,303	10,335	10,271	10,404
Clark	3,880	3,685	3,819	3,785	3,836	3,811	3,780	3,805	3,844	3,790	3,887
Clay	3,893	3,828	3,850	3,851	3,849	3,854	3,838	3,855	3,851	3,835	3,896
Clinton	5,981	5,678	5,726	5,717	5,719	5,721	5,707	5,698	5,739	5,677	5,962
Coles	9,603	9,410	9,514	9,449	9,483	9,503	9,422	9,467	9,497	9,438	9,613
Cook	(See below)										
Crawford	4,780	4,703	4,755	4,706	4,739	4,729	4,718	4,719	4,756	4,708	4,767
Cumberland	2,690	2,628	2,664	2,646	2,653	2,644	2,648	2,641	2,674	2,634	2,689
DeKalb	8,061	7,878	7,964	7,927	8,028	8,066	7,789	8,037	7,863	7,910	8,053
DeWitt	3,668	3,513	3,578	3,549	3,570	3,648	3,529	3,555	3,559	3,523	3,690
Douglas	3,915	3,826	3,869	3,851	3,867	3,871	3,824	3,853	3,870	3,842	3,930
DuPage	53,490	52,609	49,176	50,056	53,185	53,382	48,971	53,003	48,707	52,137	52,689
Edgar	5,236	5,131	5,196	5,160	5,194	5,149	5,135	5,145	5,200	5,134	5,257
Edwards	1,583	1,553	1,572	1,562	1,567	1,568	1,561	1,563	1,571	1,555	1,583
Effingham	6,076	5,847	5,995	5,950	5,966	5,949	5,917	5,900	6,036	5,849	6,145
Fayette	5,525	5,410	5,464	5,445	5,451	5,447	5,434	5,432	5,483	5,420	5,640
Ford	2,804	2,712	2,733	2,734	2,729	2,778	2,712	2,730	2,731	2,716	2,785
Franklin	11,330	11,205	11,289	11,226	11,261	11,250	11,220	11,233	11,252	11,231	11,304
Fulton	11,306	10,986	11,196	11,055	11,162	11,061	11,141	11,026	11,251	11,025	11,252
Gallatin	2,386	2,365	2,378	2,372	2,372	2,372	2,366	2,372	2,378	2,364	2,387

VOTE FOR REPRESENTATIVES IN THE 74TH GENERAL ASSEMBLY—NOVEMBER 3, 1964—DEMOCRATIC—Continued

Counties	Name and Number of Votes	Name and Number of Votes	Name and Number of Votes	Name and Number of Votes	Name and Number of Votes	Name and Number of Votes	Name and Number of Votes	Name and Number of Votes	Name and Number of Votes	Name and Number of Votes	Name and Number of Votes
	Mrs. Dorah Grow	Melvin McNairy	Thomas J. Hanahan, Jr.	John J. McNichols	William E. Hartnett	James Moran	John J. Houlihan	Leland Rayson	Oral (Jake) Jacobs	William J. Schoeninger	Marvin S. Lieberman
Greene	4,127	3,950	4,025	3,976	4,005	3,987	3,996	3,969	4,054	3,957	4,076
Grundy	4,245	4,202	4,194	4,215	4,221	4,228	4,208	4,220	4,202	4,203	4,228
Hamilton	2,658	2,626	2,648	2,633	2,642	2,632	2,638	2,639	2,648	2,626	2,666
Hancock	5,065	4,712	4,918	4,767	4,882	4,759	4,856	4,748	4,982	4,737	4,948
Hardin	1,483	1,478	1,482	1,479	1,482	1,481	1,482	1,480	1,483	1,479	1,486
Henderson	1,826	1,781	1,802	1,792	1,790	1,790	1,784	1,787	1,820	1,777	1,805
Henry	10,277	9,993	10,142	10,068	10,112	10,067	10,025	10,024	10,277	10,016	10,235
Iroquois	5,713	5,559	5,676	5,627	5,679	5,617	5,622	5,645	5,697	5,574	5,745
Jackson	10,128	9,780	10,006	9,858	10,016	10,006	9,869	10,001	9,913	9,931	10,103
Jasper	2,967	2,887	2,944	2,921	2,920	2,903	2,895	2,892	2,944	2,881	2,981
Jefferson	8,099	8,012	8,054	8,046	8,034	8,057	8,024	8,029	8,052	8,022	8,084
Jersey	4,159	4,076	4,079	4,081	4,080	4,103	4,076	4,077	4,099	4,078	4,123
JoDaviess	3,620	3,583	3,606	3,611	3,606	3,607	3,601	3,602	3,624	3,572	3,624
Johnson	1,457	1,449	1,451	1,452	1,449	1,449	1,451	1,451	1,450	1,451	1,454
Kane	34,106	33,722	33,262	33,342	34,165	34,022	33,302	34,088	33,355	33,753	33,844
Kankakee	17,612	17,361	17,481	17,416	17,520	17,508	17,383	17,487	17,465	17,394	17,601
Kendall	2,916	2,868	2,841	2,846	2,894	2,917	2,830	2,899	2,846	2,866	2,898
Knox	12,670	12,454	12,566	12,498	12,566	12,539	12,517	12,524	12,592	12,455	12,586
Lake	51,392	50,881	50,418	49,387	51,316	51,876	48,783	51,182	48,745	50,813	51,329
LaSalle	25,531	25,186	25,398	25,249	25,440	25,360	25,364	25,330	25,457	25,230	25,487
Lawrence	4,487	4,288	4,339	4,338	4,333	4,317	4,308	4,291	4,362	4,278	4,441
Lee	6,224	6,127	6,174	6,150	6,172	6,184	6,121	6,159	6,176	6,138	6,204
Livingston	6,683	6,451	6,501	6,464	6,510	6,663	6,483	6,498	6,494	6,473	6,680
Logan	6,143	5,929	6,019	5,941	5,990	6,062	5,945	5,953	5,993	5,942	6,165
Macon	29,830	29,001	29,557	29,261	29,559	29,564	29,174	29,423	29,397	29,275	30,529
Macoupin	13,543	12,761	12,904	12,905	12,860	12,978	12,823	12,790	12,934	12,762	12,916
Madison	57,392	55,793	56,251	55,837	56,279	56,349	55,981	55,876	56,269	55,641	56,585
Marion	10,569	10,268	10,370	10,324	10,352	10,320	10,314	10,293	10,416	10,267	10,540
Marshall	3,017	2,917	2,981	2,940	2,970	2,959	2,980	2,927	2,992	2,920	3,007
Mason	4,204	4,011	4,059	4,021	4,089	4,075	4,007	4,037	4,074	4,015	4,177

VOTE FOR REPRESENTATIVES IN THE 74TH GENERAL ASSEMBLY—NOVEMBER 3, 1964—DEMOCRATIC—Continued

Counties	Name and Number of Votes	Name and Number of Votes	Name and Number of Votes	Name and Number of Votes	Name and Number of Votes	Name and Number of Votes	Name and Number of Votes	Name and Number of Votes	Name and Number of Votes	Name and Number of Votes	Name and Number of Votes
	Mrs. Dorah Grow	Melvin McNairy	Thomas J. Hanahan, Jr.	John J. McNichols	William E. Hartnett	James Moran	John J. Houlihan	Leland Rayson	Oral (Jake) Jacobs	William J. Schoeninger	Marvin S. Lieberman
Massac	2,607	2,571	2,584	2,582	2,571	2,580	2,572	2,576	2,583	2,569	2,593
McDonough	5,001	4,837	4,872	4,856	4,878	4,879	4,830	4,871	4,905	4,869	4,934
McHenry	14,575	14,410	14,785	14,172	14,672	14,541	13,998	14,439	14,001	14,326	14,438
McLean	16,229	14,737	14,898	14,811	14,953	16,035	14,819	14,845	14,932	14,771	16,161
Menard	2,189	2,148	2,176	2,151	2,174	2,158	2,166	2,151	2,175	2,150	2,188
Mercer	3,562	3,516	3,540	3,525	3,530	3,542	3,513	3,524	3,636	3,523	3,549
Monroe	3,816	3,742	3,769	3,744	3,763	3,763	3,745	3,757	3,769	3,742	3,794
Montgomery	8,741	8,527	8,672	8,582	8,639	8,580	8,626	8,552	8,672	8,529	8,720
Morgan	7,892	7,662	7,793	7,735	7,742	7,725	7,705	7,717	7,819	7,666	7,840
Moultrie	3,098	3,015	3,083	3,045	3,046	3,052	3,032	3,042	3,064	3,030	3,108
Ogle	5,438	5,372	5,401	5,367	5,430	5,430	5,342	5,419	5,398	5,382	5,417
Peoria	40,974	38,125	39,661	38,577	39,331	39,857	39,507	38,449	39,784	38,315	39,895
Perry	5,512	5,444	5,471	5,458	5,449	5,470	5,457	5,461	5,468	5,458	5,501
Piatt	3,222	3,141	3,205	3,167	3,196	3,195	3,153	3,180	3,199	3,161	3,246
Pike	5,661	5,468	5,541	5,517	5,524	5,517	5,502	5,501	5,550	5,474	5,575
Pope	967	950	957	957	958	953	957	950	958	951	958
Pulaski	2,496	2,484	2,493	2,486	2,488	2,487	2,485	2,483	2,486	2,482	2,490
Putnam	1,137	1,111	1,125	1,115	1,125	1,124	1,113	1,117	1,132	1,119	1,128
Randolph	7,813	7,700	7,741	7,821	7,739	7,739	7,723	7,716	7,755	7,714	7,790
Richland	3,421	3,325	3,378	3,352	3,358	3,356	3,341	3,329	3,367	3,328	3,419
Rock Island	33,705	33,139	33,123	33,303	33,368	33,423	32,881	33,218	34,614	33,214	33,536
Saline	6,987	6,949	6,959	6,956	6,993	6,955	6,986	6,894	7,002	6,947	6,979
Sangamon	37,226	36,732	37,018	36,757	36,952	36,930	36,828	36,817	36,985	36,763	37,202
Schuyler	2,140	2,114	2,116	2,106	2,118	2,113	2,116	2,103	2,128	2,112	2,122
Scott	1,620	1,604	1,607	1,599	1,597	1,607	1,599	1,602	1,607	1,599	1,612
Shelby	6,131	5,959	6,070	6,040	6,060	6,040	5,972	6,001	6,063	5,991	6,170
Stark	1,482	1,415	1,443	1,427	1,439	1,440	1,437	1,425	1,458	1,416	1,458
St. Clair	61,372	60,094	60,734	60,297	60,517	60,462	60,393	60,426	60,555	60,262	60,772
Stephenson	8,822	8,511	8,668	8,642	8,676	8,699	8,646	8,674	8,744	8,529	8,694
Tazewell	24,933	23,648	24,126	23,715	24,223	24,236	24,017	23,876	24,233	23,780	24,675

VOTE FOR REPRESENTATIVES IN THE 74TH GENERAL ASSEMBLY—NOVEMBER 3, 1964—DEMOCRATIC—Continued

Counties	Name and Number of Votes	Name and Number of Votes	Name and Number of Votes	Name and Number of Votes	Name and Number of Votes	Name and Number of Votes	Name and Number of Votes	Name and Number of Votes	Name and Number of Votes	Name and Number of Votes	Name and Number of Votes
	Mrs. Dorah Grow	Melvin McNairy	Thomas J. Hanahan, Jr.	John J. McNichols	William E. Hartnett	James Moran	John J. Houlihan	Leland Rayson	Oral (Jake) Jacobs	William J. Schoeninger	Marvin S. Lieberman
Union	4,591	4,542	4,567	4,557	4,561	4,572	4,555	4,559	4,567	4,556	4,583
Vermilion	19,733	19,394	19,646	19,425	19,591	19,480	19,423	19,451	19,635	19,428	19,732
Wabash	3,042	2,984	3,025	3,019	3,012	3,007	3,002	2,999	3,029	2,986	3,044
Warren	3,803	3,723	3,730	3,715	3,738	3,740	3,710	3,728	3,775	3,723	3,781
Washington	3,039	2,913	2,949	2,931	2,946	2,946	2,931	2,932	2,956	2,912	3,036
Wayne	4,300	4,225	4,262	4,239	4,240	4,247	4,240	4,240	4,256	4,231	4,303
White	5,111	4,958	5,014	4,997	4,993	4,989	4,981	4,975	5,032	4,960	5,110
Whiteside	10,535	10,392	10,451	10,425	10,446	10,487	10,392	10,430	10,474	10,417	10,474
Will	43,044	42,725	42,537	42,542	42,921	42,912	44,424	42,910	42,382	42,690	42,921
Williamson	11,730	11,596	11,686	11,629	11,659	11,680	11,639	11,652	11,655	11,628	11,714
Winnebago	41,483	41,242	41,240	41,231	41,371	41,408	41,153	41,321	41,202	41,250	41,380
Woodford	5,036	4,654	4,821	4,711	4,779	4,878	4,796	4,688	4,811	4,664	4,986
Down State	1,057,930	1,031,046	1,037,191	1,030,532	1,045,849	1,044,987	1,030,775	1,037,713	1,036,096	1,032,812	1,051,260
Cook County	1,302,644	1,297,420	1,260,707	1,276,069	1,310,851	1,309,697	1,259,137	1,302,032	1,254,146	1,287,912	1,305,316
Grand Total	2,360,574	2,328,466	2,297,898	2,306,601	2,356,700	2,354,684	2,289,912	2,339,745	2,290,242	2,320,724	2,356,576

VOTE FOR REPRESENTATIVES IN THE 74TH GENERAL ASSEMBLY—NOVEMBER 3, 1964—DEMOCRATIC—Continued

Counties	Name and Number of Votes	Name and Number of Votes	Name and Number of Votes	Name and Number of Votes	Name and Number of Votes	Name and Number of Votes	Name and Number of Votes	Name and Number of Votes	Name and Number of Votes	Name and Number of Votes	Name and Number of Votes
	Calvin L. Smith	Francis X. Mahoney	Adlai E. Stevenson III	Elmo (Mac) McClain	Edward A. Warman	Leo B. Obernuefe-mann	Harold Washington	Daniel O'Neill	Bernard B. Wolfe	Daniel M. Pierce	Omer Sanders
Adams	14,956	15,323	15,726	17,287	15,108	15,153	15,030	15,370	14,989	15,203	15,177
Alexander	4,124	4,128	4,139	4,129	4,127	4,123	4,121	4,137	4,118	4,130	4,137
Bond	3,123	3,165	3,186	3,197	3,124	3,210	3,117	3,253	3,117	3,154	3,195
Boone	2,973	2,995	3,044	3,002	2,997	2,977	2,988	2,990	2,971	3,024	2,979
Brown	1,685	1,706	1,712	1,722	1,686	1,693	1,683	1,706	1,682	1,686	1,691
Bureau	7,304	7,453	7,601	7,444	7,344	7,382	7,345	7,414	7,302	7,407	7,372
Calhoun	1,412	1,437	1,436	1,468	1,415	1,448	1,414	1,475	1,419	1,429	1,438
Carroll	3,121	3,376	3,250	3,206	3,160	3,158	3,131	3,181	3,122	3,179	3,172
Cass	3,834	3,890	3,888	3,909	3,842	3,861	3,831	3,890	3,832	3,861	3,877
Champaign	19,250	20,037	21,351	20,170	20,135	19,874	19,576	19,509	19,396	20,348	19,380
Christian	10,263	10,362	10,439	10,401	10,295	10,356	10,252	10,374	10,245	10,339	10,353
Clark	3,777	3,828	3,859	3,864	3,808	3,837	3,795	3,878	3,778	3,836	3,852
Clay	3,828	3,863	3,874	3,892	3,835	3,900	3,833	3,886	3,836	3,850	3,889
Clinton	5,686	5,754	5,776	6,207	5,710	6,102	5,678	6,045	5,675	5,736	5,974
Coles	9,415	9,619	9,721	9,563	9,484	9,501	9,447	9,557	9,404	9,539	9,531
Cook	(See below)										
Crawford	4,731	4,757	4,886	4,761	4,711	4,741	4,720	4,777	4,704	4,753	4,752
Cumberland	2,639	2,683	2,672	2,686	2,642	2,675	2,641	2,685	2,631	2,658	2,674
DeKalb	7,755	7,923	8,395	7,912	7,967	7,774	7,940	7,869	7,761	8,108	7,805
DeWitt	3,518	3,578	3,680	3,600	3,618	3,563	3,523	3,573	3,511	3,640	3,553
Douglas	3,823	3,883	3,933	3,902	3,848	3,864	3,838	3,885	3,813	3,867	3,872
DuPage	48,594	50,088	56,220	49,955	53,021	48,768	52,661	49,273	48,846	53,574	48,688
Edgar	5,134	5,202	5,227	5,231	5,155	5,188	5,142	5,234	5,138	5,186	5,218
Edwards	1,563	1,574	1,585	1,578	1,562	1,588	1,555	1,592	1,557	1,570	1,622
Effingham	5,858	6,050	6,071	6,111	5,917	6,082	5,848	6,116	5,847	5,953	6,084
Fayette	5,421	5,499	5,492	5,602	5,443	5,619	5,420	5,637	5,422	5,456	5,608
Ford	2,712	2,747	2,887	2,749	2,773	2,724	2,718	2,735	2,706	2,783	2,727
Franklin	11,225	11,280	11,419	11,309	11,252	11,311	11,222	11,344	11,207	11,269	11,536
Fulton	10,997	11,223	11,177	11,262	11,019	11,159	11,012	11,231	10,996	11,180	11,115
Gallatin	2,370	2,379	2,385	2,378	2,370	2,378	2,367	2,389	2,367	2,369	2,407

VOTE FOR REPRESENTATIVES IN THE 74TH GENERAL ASSEMBLY—NOVEMBER 3, 1964—DEMOCRATIC—Continued

Counties	Name and Number of Votes	Name and Number of Votes	Name and Number of Votes	Name and Number of Votes	Name and Number of Votes	Name and Number of Votes	Name and Number of Votes	Name and Number of Votes	Name and Number of Votes	Name and Number of Votes	Name and Number of Votes
	Calvin L. Smith	Francis X. Mahoney	Adlai E. Stevenson III	Elmo (Mac) McClain	Edward A. Warman	Leo B. Obernuefe-mann	Harold Washington	Daniel O'Neill	Bernard B. Wolfe	Daniel M. Pierce	Omer Sanders
Greene	3,960	4,042	4,063	4,108	3,971	4,050	3,960	4,144	3,968	4,008	4,061
Grundy	4,193	4,209	4,350	4,216	4,212	4,192	4,214	4,210	4,187	4,252	4,191
Hamilton	2,628	2,650	2,645	2,666	2,637	2,661	2,634	2,682	2,629	2,648	2,820
Hancock	4,721	4,919	4,856	5,069	4,749	4,885	4,729	4,940	4,702	4,871	4,810
Hardin	1,482	1,486	1,496	1,484	1,486	1,495	1,483	1,492	1,483	1,485	1,505
Henderson	1,781	1,803	1,816	1,819	1,783	1,797	1,778	1,805	1,780	1,790	1,801
Henry	9,972	10,223	10,244	10,245	10,035	10,086	9,978	10,218	9,961	10,182	10,087
Iroquois	5,551	5,691	5,736	5,724	5,617	5,658	5,570	5,705	5,565	5,669	5,679
Jackson	9,790	10,091	10,371	10,113	9,983	10,128	9,808	10,084	9,816	10,049	10,179
Jasper	2,890	2,953	2,929	2,970	2,908	2,959	2,884	2,969	2,887	2,923	2,973
Jefferson	8,039	8,060	8,155	8,086	8,041	8,110	8,038	8,145	8,026	8,060	9,177
Jersey	4,080	4,103	4,160	4,145	4,079	4,106	4,088	4,160	4,070	4,121	4,115
JoDaviess	3,577	3,738	3,663	3,636	3,597	3,590	3,582	3,621	3,579	3,614	3,608
Johnson	1,450	1,451	1,470	1,452	1,452	1,452	1,447	1,463	1,450	1,455	1,476
Kane	32,993	33,440	35,372	33,577	34,102	33,038	33,797	33,223	33,088	34,055	33,052
Kankakee	17,299	17,505	17,808	17,499	17,441	17,400	17,406	17,488	17,299	17,526	17,459
Kendall	2,815	2,866	2,996	2,866	2,889	2,822	2,885	2,861	2,814	2,911	2,832
Knox	12,407	12,558	12,943	12,608	12,498	12,505	12,470	12,564	12,435	12,601	12,454
Lake	48,650	49,382	54,638	49,321	52,209	48,718	50,902	48,943	48,926	54,245	48,623
LaSalle	25,196	25,538	26,269	25,510	25,302	25,321	25,244	25,454	25,168	25,454	25,346
Lawrence	4,290	4,371	4,341	4,410	4,317	4,436	4,292	4,503	4,290	4,319	4,438
Lee	6,112	6,213	6,292	6,187	6,150	6,140	6,141	6,170	6,110	6,171	6,138
Livingston	6,455	6,520	6,801	6,533	6,641	6,483	6,477	6,525	6,457	6,682	6,491
Logan	5,917	6,015	6,242	6,038	6,048	5,995	5,938	6,031	5,920	6,088	5,991
Macon	29,027	29,651	30,221	29,799	29,430	29,611	29,083	29,507	29,029	29,510	29,403
Macoupin	12,773	12,947	13,042	12,932	12,823	13,007	12,764	12,992	12,753	12,888	13,177
Madison	55,717	56,530	57,633	56,906	55,840	56,689	55,733	58,116	55,603	56,583	56,222
Marion	10,265	10,425	10,506	10,505	10,298	10,624	10,272	10,634	10,273	10,363	10,629
Marshall	2,926	2,996	3,007	3,011	2,933	2,975	2,926	2,999	2,923	3,008	2,946
Mason	3,965	4,070	4,194	4,114	4,058	4,044	4,023	4,101	3,972	4,095	4,044

VOTE FOR REPRESENTATIVES IN THE 74TH GENERAL ASSEMBLY—NOVEMBER 3, 1964—DEMOCRATIC—Continued

Counties	Name and Number of Votes	Name and Number of Votes	Name and Number of Votes	Name and Number of Votes	Name and Number of Votes	Name and Number of Votes	Name and Number of Votes	Name and Number of Votes	Name and Number of Votes	Name and Number of Votes	Name and Number of Votes
	Calvin L. Smith	Francis X. Mahoney	Adlai E. Stevenson III	Elmo (Mac) McClain	Edward A. Warman	Leo B. Obernuefe-mann	Harold Washington	Daniel O'Neill	Bernard B. Wolfe	Daniel M. Pierce	Omer Sanders
Massac	2,578	2,591	2,611	2,603	2,580	2,596	2,574	2,624	2,573	2,584	2,650
McDonough	4,818	4,895	5,003	4,933	4,856	4,856	4,847	4,906	4,807	4,896	4,869
McHenry	13,959	14,225	15,213	14,208	14,431	14,047	14,247	14,134	13,990	14,706	13,839
McLean	14,705	14,961	16,733	15,112	15,939	14,895	14,810	14,963	14,714	16,079	14,847
Menard	2,146	2,177	2,192	2,179	2,157	2,172	2,159	2,178	2,151	2,170	2,174
Mercer	3,516	3,550	3,608	3,561	3,525	3,531	3,518	3,559	3,511	3,524	3,542
Monroe	3,746	3,770	3,809	3,792	3,757	3,842	3,733	3,850	3,742	3,769	3,797
Montgomery	8,527	8,672	8,720	8,721	8,558	8,708	8,545	8,744	8,534	8,636	8,637
Morgan	7,677	7,801	7,936	7,876	7,706	7,786	7,688	7,878	7,677	7,751	7,822
Moultrie	3,029	3,093	3,114	3,104	3,047	3,076	3,027	3,093	3,022	3,054	3,090
Ogle	5,345	5,468	5,586	5,104	5,393	5,344	5,390	5,379	5,337	5,452	5,358
Peoria	38,166	39,789	40,686	40,053	38,456	39,509	38,360	40,008	38,365	40,227	38,778
Perry	5,449	5,478	5,533	5,476	5,465	5,505	5,464	5,529	5,456	5,473	5,540
Piatt	3,149	3,217	3,271	3,233	3,166	3,191	3,152	3,223	3,145	3,189	3,198
Pike	5,477	5,541	5,586	5,663	5,505	5,537	5,481	5,597	5,470	5,509	5,547
Pope	952	959	968	958	952	956	949	969	949	954	987
Pulaski	2,489	2,491	2,497	2,487	2,486	2,491	2,488	2,501	2,485	2,491	2,499
Putnam	1,111	1,132	1,166	1,125	1,113	1,120	1,117	1,132	1,113	1,134	1,127
Randolph	7,711	7,772	7,840	7,892	7,726	7,776	7,725	7,878	7,717	7,750	7,854
Richland	3,331	3,398	3,407	3,396	3,341	3,420	3,324	3,432	3,323	3,360	3,410
Rock Island	32,900	33,604	34,617	33,685	33,259	33,082	32,939	33,459	32,897	33,815	33,151
Saline	6,957	6,982	7,037	7,019	6,997	6,969	6,961	7,033	6,955	6,969	7,139
Sangamon	36,735	37,057	38,225	37,165	36,811	36,991	36,800	37,111	36,685	36,988	36,956
Schuyler	2,110	2,118	2,139	2,139	2,130	2,114	2,109	2,114	2,111	2,116	2,118
Scott	1,605	1,604	1,639	1,623	1,598	1,607	1,600	1,616	1,600	1,602	1,626
Shelby	5,960	6,092	6,080	6,128	6,007	6,077	5,977	6,115	5,962	6,053	6,101
Stark	1,417	1,454	1,469	1,465	1,421	1,441	1,426	1,462	1,422	1,453	1,430
St. Clair	60,174	60,729	61,581	61,123	60,518	63,816	60,188	61,230	60,177	60,718	60,605
Stephenson	8,538	9,569	9,083	8,810	8,691	8,581	8,543	8,670	8,498	8,732	8,593
Tazewell	23,517	24,252	25,107	24,427	23,978	24,036	23,838	24,332	23,623	24,515	23,942

VOTE FOR REPRESENTATIVES IN THE 74TH GENERAL ASSEMBLY—NOVEMBER 3, 1964—DEMOCRATIC—Continued

Counties	Name and Number of Votes	Name and Number of Votes	Name and Number of Votes	Name and Number of Votes	Name and Number of Votes	Name and Number of Votes	Name and Number of Votes	Name and Number of Votes	Name and Number of Votes	Name and Number of Votes	Name and Number of Votes
	Calvin L. Smith	Francis X. Mahoney	Adlai E. Stevenson III	Elmo (Mac) McClain	Edward A. Warman	Leo B. Obernuefe-mann	Harold Washington	Daniel O'Neill	Bernard B. Wolfe	Daniel M. Pierce	Omer Sanders
Union	4,551	4,580	4,616	4,587	4,566	4,591	4,554	4,599	4,554	4,574	4,615
Vermilion	19,418	19,635	20,033	19,690	19,467	19,620	19,439	19,710	19,407	19,653	19,698
Wabash	2,993	3,026	3,026	3,033	3,001	3,030	2,985	3,072	2,984	3,007	3,049
Warren	3,706	3,749	3,808	3,775	3,726	3,728	3,727	3,765	3,702	3,750	3,744
Washington	2,925	2,972	2,980	3,034	2,928	3,066	2,918	3,083	2,924	2,950	3,085
Wayne	4,243	4,273	4,262	4,286	4,241	4,302	4,239	4,331	4,239	4,246	4,500
White	4,965	5,043	5,029	5,090	4,974	5,088	4,965	5,153	4,966	4,995	5,204
Whiteside	10,387	11,368	10,742	10,459	10,435	10,393	10,428	10,471	10,389	10,500	10,417
Will	43,295	42,725	44,233	42,600	42,846	42,203	42,783	42,637	42,274	43,058	42,300
Williamson	11,608	11,725	11,888	11,732	11,656	11,742	11,617	11,741	11,617	11,684	11,871
Winnebago	41,172	41,376	42,190	41,232	41,293	41,145	41,318	41,284	41,146	41,634	41,246
Woodford	4,659	4,834	4,993	4,862	4,805	4,789	4,673	4,831	4,672	4,942	4,737
Down State	1,023,728	1,041,895	1,073,546	1,045,786	1,040,404	1,037,755	1,033,019	1,042,150	1,023,440	1,051,375	1,035,097
Cook County	1,254,340	1,273,960	1,344,432	1,268,859	1,299,859	1,254,523	1,295,106	1,261,011	1,257,518	1,313,094	1,252,846
Grand Total	2,278,068	2,315,855	2,417,978	2,314,645	2,340,263	2,292,278	2,328,125	2,303,161	2,280,958	2,364,469	2,287,943

VOTE FOR REPRESENTATIVES IN THE 74TH GENERAL ASSEMBLY—NOVEMBER 3, 1964—DEMOCRATIC—Continued

Counties	Name and Number of Votes	Name and Number of Votes	Name and Number of Votes	Name and Number of Votes	Name and Number of Votes	Name and Number of Votes	Name and Number of Votes	Name and Number of Votes	Name and Number of Votes	Name and Number of Votes	Name and Number of Votes
	Fred J. Schraeder	Edward F. Sensor	Howard R. Slater	Roy Curtis Small	Harold D. Stedelin	H. B. Tanner	Joseph Tumpach	James Von Boeckman			
Adams	15,322	15,147	15,162	15,402	15,399	15,340	15,092	15,300			
Alexander	4,130	4,120	4,121	4,147	4,144	4,149	4,126	4,131			
Bond	3,179	3,162	3,138	3,232	3,304	3,216	3,141	3,191			
Boone	3,007	2,975	2,982	3,021	3,001	2,990	2,972	3,005			
Brown	1,702	1,689	1,688	1,704	1,697	1,703	1,684	1,699			
Bureau	7,467	7,368	7,349	7,448	7,469	7,406	7,362	7,464			
Calhoun	1,439	1,422	1,426	1,445	1,469	1,453	1,428	1,444			
Carroll	3,199	3,163	3,160	3,213	3,220	3,187	3,170	3,208			
Cass	3,905	3,862	3,852	3,893	3,901	3,890	3,853	3,928			
Champaign	19,598	19,403	20,087	20,273	20,302	19,460	19,620	20,111			
Christian	10,374	10,318	10,333	10,432	10,427	10,387	10,303	10,399			
Clark	3,845	3,811	3,814	3,888	3,899	3,878	3,805	3,847			
Clay	3,877	3,846	3,848	3,916	3,935	3,925	3,842	3,868			
Clinton	5,775	5,718	5,719	6,016	6,502	6,018	5,717	5,795			
Coles	9,541	9,479	9,493	9,600	9,616	9,566	9,473	9,552			
Cook	(See below)										
Crawford	4,771	4,727	4,745	4,854	4,785	4,771	4,729	4,751			
Cumberland	2,679	2,653	2,655	2,692	2,698	2,686	2,657	2,679			
DeKalb	7,907	7,843	7,940	7,952	8,052	7,851	7,898	7,949			
DeWitt	3,573	3,548	3,556	3,602	3,628	3,558	3,547	3,613			
Douglas	3,880	3,861	3,852	3,922	3,939	3,907	3,859	3,910			
DuPage	50,033	48,784	49,392	50,304	53,231	49,030	50,060	50,456			
Edgar	5,222	5,192	5,173	5,241	5,266	5,248	5,189	5,243			
Edwards	1,579	1,557	1,577	1,670	1,647	1,650	1,562	1,579			
Effingham	6,066	5,965	5,963	6,170	6,255	6,157	5,972	6,083			
Fayette	5,499	5,453	5,459	5,635	5,705	5,640	5,463	5,512			
Ford	2,736	2,721	2,723	2,767	2,746	2,749	2,717	2,752			
Franklin	11,275	11,244	11,272	11,533	11,523	11,536	11,249	11,291			
Fulton	11,271	11,083	11,136	11,178	11,260	11,144	11,138	11,254			
Gallatin	2,374	2,375	2,372	2,519	2,404	2,501	2,372	2,382			

VOTE FOR REPRESENTATIVES IN THE 74TH GENERAL ASSEMBLY—NOVEMBER 3, 1964—DEMOCRATIC—Continued

Counties	Name and Number of Votes	Name and Number of Votes	Name and Number of Votes	Name and Number of Votes	Name and Number of Votes	Name and Number of Votes	Name and Number of Votes	Name and Number of Votes	Name and Number of Votes	Name and Number of Votes	Name and Number of Votes
	Fred J. Schraeder	Edward F. Sensor	Howard R. Slater	Roy Curtis Small	Harold D. Stedelin	H. B. Tanner	Joseph Tumpach	James Von Boeckman			
Greene	4,063	4,007	4,004	4,094	4,202	4,088	4,008	4,074			
Grundy	4,209	4,193	4,203	4,223	4,229	4,203	4,195	4,215			
Hamilton	2,664	2,642	2,655	2,892	2,831	2,901	2,647	2,662			
Hancock	4,936	4,766	4,863	4,877	4,985	4,864	4,847	4,891			
Hardin	1,484	1,483	1,484	1,546	1,496	1,551	1,489	1,486			
Henderson	1,816	1,794	1,785	1,813	1,816	1,807	1,792	1,818			
Henry	10,285	10,042	10,062	10,185	10,260	10,133	10,102	10,272			
Iroquois	5,713	5,640	5,634	5,745	5,724	5,697	5,633	5,734			
Jackson	9,960	9,861	10,032	10,363	10,253	10,147	9,870	10,068			
Jasper	2,963	2,939	2,923	3,013	3,028	3,020	2,914	2,978			
Jefferson	8,081	8,053	8,104	9,258	9,407	9,312	8,068	8,103			
Jersey	4,103	4,084	4,097	4,142	4,163	4,125	4,082	4,109			
JoDaviess	3,635	3,604	3,603	3,634	3,631	3,612	3,606	3,646			
Johnson	1,455	1,452	1,451	1,495	1,468	1,492	1,454	1,455			
Kane	33,443	33,794	33,239	33,708	33,923	33,200	33,177	33,503			
Kankakee	17,507	17,440	17,418	17,594	17,590	17,526	17,414	17,566			
Kendall	2,868	2,860	2,829	2,900	2,911	2,858	2,837	2,910			
Knox	12,589	12,446	12,523	12,561	12,614	12,497	12,481	12,563			
Lake	49,215	48,649	51,455	49,508	51,224	48,874	48,947	49,500			
LaSalle	25,477	25,296	25,332	25,498	25,511	25,382	25,262	25,479			
Lawrence	4,388	4,291	4,322	4,495	4,528	4,490	4,340	4,411			
Lee	6,187	6,150	6,158	6,199	6,217	6,161	6,143	6,201			
Livingston	6,522	6,476	6,489	6,537	6,550	6,508	6,479	6,514			
Logan	6,046	5,944	5,980	6,038	6,060	6,015	5,961	6,071			
Macon	29,519	29,296	29,484	29,810	29,883	29,494	29,235	29,821			
Macoupin	13,005	12,884	12,859	13,189	13,189	13,049	12,859	13,022			
Madison	56,373	55,766	56,152	56,805	57,136	56,574	55,935	56,397			
Marion	10,451	10,332	10,342	10,700	11,485	10,670	10,376	10,452			
Marshall	3,068	2,951	2,980	2,983	3,008	2,979	2,961	3,027			
Mason	4,198	4,007	4,012	4,092	4,168	4,080	4,011	4,350			

VOTE FOR REPRESENTATIVES IN THE 74TH GENERAL ASSEMBLY—NOVEMBER 3, 1964—DEMOCRATIC—Continued

Counties	Name and Number of Votes	Name and Number of Votes	Name and Number of Votes	Name and Number of Votes	Name and Number of Votes	Name and Number of Votes	Name and Number of Votes	Name and Number of Votes	Name and Number of Votes	Name and Number of Votes	Name and Number of Votes
	Fred J. Schraeder	Edward F. Sensor	Howard R. Slater	Roy Curtis Small	Harold D. Stedelin	H. B. Tanner	Joseph Tumpach	James Von Boeckman			
Massac	2,596	2,590	2,580	2,744	2,657	2,763	2,582	2,599			
McDonough	4,902	4,845	4,864	4,918	4,957	4,909	4,845	4,931			
McHenry	14,236	14,046	14,052	14,260	14,536	14,085	14,062	14,313			
McLean	14,952	14,812	14,822	15,054	15,072	14,959	14,815	15,081			
Menard	2,183	2,157	2,166	2,183	2,194	2,182	2,165	2,187			
Mercer	3,547	3,522	3,522	3,542	3,555	3,548	3,518	3,551			
Monroe	3,787	3,757	3,769	3,830	3,845	3,806	3,766	3,788			
Montgomery	8,701	8,600	8,627	8,667	8,742	8,651	8,633	8,641			
Morgan	7,828	7,756	7,728	7,850	7,885	7,838	7,744	7,877			
Moultrie	3,096	3,068	3,047	3,119	3,118	3,094	3,066	3,119			
Ogle	5,423	5,377	5,384	5,413	5,433	5,386	5,374	5,425			
Peoria	42,222	38,669	39,223	39,329	40,006	39,027	39,239	41,126			
Perry	5,492	5,460	5,480	5,558	5,569	5,565	5,468	5,494			
Piatt	3,213	3,177	3,182	3,244	3,254	3,220	3,184	3,225			
Pike	5,553	5,524	5,516	5,590	5,592	5,582	5,519	5,573			
Pope	959	957	954	1,015	979	1,027	955	959			
Pulaski	2,488	2,491	2,489	2,510	2,515	2,513	2,484	2,489			
Putnam	1,131	1,126	1,130	1,139	1,133	1,134	1,124	1,139			
Randolph	7,778	7,750	7,741	7,873	7,912	7,870	7,746	7,793			
Richland	3,382	3,345	3,364	3,343	3,474	3,443	3,358	3,402			
Rock Island	33,662	33,041	33,071	33,598	33,620	33,267	33,374	33,665			
Saline	6,991	6,969	6,975	8,002	7,121	7,985	6,965	6,987			
Sangamon	37,069	36,824	36,910	37,163	37,201	37,085	36,844	37,140			
Schuyler	2,129	2,120	2,110	2,123	2,137	2,127	2,111	2,136			
Scott	1,609	1,603	1,608	1,638	1,622	1,628	1,601	1,627			
Shelby	6,102	6,050	6,048	6,159	6,175	6,127	6,029	6,125			
Stark	1,482	1,431	1,448	1,448	1,461	1,456	1,431	1,481			
St. Clair	60,642	60,361	60,651	61,063	61,401	60,735	60,477	60,802			
Stephenson	8,757	8,637	8,628	8,820	8,764	8,623	8,574	8,741			
Tazewell	25,184	23,815	23,993	24,239	24,706	24,103	23,884	26,532			

VOTE FOR REPRESENTATIVES IN THE 74TH GENERAL ASSEMBLY—NOVEMBER 3, 1964—DEMOCRATIC—Concluded

Counties	Name and Number of Votes	Name and Number of Votes	Name and Number of Votes	Name and Number of Votes	Name and Number of Votes	Name and Number of Votes	Name and Number of Votes	Name and Number of Votes	Name and Number of Votes	Name and Number of Votes	Name and Number of Votes
	Fred J. Schraeder	Edward F. Sensor	Howard R. Slater	Roy Curtis Small	Harold D. Stedelin	H. B. Tanner	Joseph Tumpach	James Von Boeckman			
Union	4,580	4,574	4,570	4,646	4,639	4,634	4,573	4,600			
Vermilion	19,744	19,638	19,654	19,752	19,796	19,805	19,651	19,761			
Wabash	3,034	3,013	3,002	3,109	3,112	3,116	3,120	3,039			
Warren	3,768	3,723	3,717	3,761	3,785	3,754	3,716	3,780			
Washington	2,994	2,956	2,950	3,120	3,266	3,130	2,958	2,987			
Wayne	4,290	4,261	4,249	4,563	4,548	4,572	4,268	4,294			
White	5,040	5,015	4,993	5,282	5,238	5,265	5,010	5,081			
Whiteside	10,484	10,427	10,428	10,492	10,489	10,447	10,405	10,502			
Will	42,567	42,309	42,421	42,692	42,907	42,415	42,353	42,702			
Williamson	11,664	11,636	11,672	12,025	11,825	12,032	11,644	11,695			
Winnebago	41,300	41,188	41,241	41,381	41,388	41,276	41,185	41,399			
Woodford	4,942	4,709	4,776	4,800	4,848	4,787	4,755	4,879			
Down State	1,042,951	1,028,960	1,035,216	1,048,623	1,057,391	1,041,276	1,031,691	1,046,361			
Cook County	1,269,846	1,252,471	1,266,312	1,271,588	1,301,100	1,256,852	1,261,732	1,274,219			
Grand Total	2,312,797	2,281,431	2,301,528	2,320,211	2,358,491	2,298,128	2,293,423	2,320,580			

VOTE FOR REPRESENTATIVES IN THE 74TH GENERAL ASSEMBLY—NOVEMBER 3, 1964—REPUBLICAN

Counties	Name and Number of Votes	Name and Number of Votes	Name and Number of Votes	Name and Number of Votes	Name and Number of Votes	Name and Number of Votes	Name and Number of Votes	Name and Number of Votes	Name and Number of Votes	Name and Number of Votes	Name and Number of Votes
	Michael A. Ruddy	George S. Brydia	Charles W. Clabaugh	Ben S. Rhodes	Noble W. Lee	John W. Lewis, Jr.	Paul J. Randolph	G. William Horsley	Edward Schneider	H. B. Ihnen	Frank A. Marek
Adams	14,428	14,796	14,978	14,696	14,479	14,946	14,515	14,993	14,418	16,761	14,371
Alexander	2,869	2,854	2,865	2,855	2,852	2,863	2,860	2,862	2,852	2,859	2,848
Bond	3,166	3,230	3,244	3,218	3,176	3,274	3,179	3,286	3,143	3,240	3,131
Boone	5,339	5,332	5,370	5,348	5,345	5,354	5,350	5,349	5,322	5,329	5,314
Brown	1,304	1,447	1,467	1,430	1,401	1,453	1,407	1,456	1,402	1,481	1,400
Bureau	10,205	10,444	10,371	10,374	10,198	10,387	10,218	10,412	10,174	10,338	10,151
Calhoun	1,253	1,287	1,292	1,290	1,255	1,284	1,254	1,297	1,253	1,378	1,248
Carroll	4,923	5,209	5,036	5,033	4,934	5,031	4,928	5,036	4,904	5,006	4,892
Cass	3,077	3,181	3,192	3,155	3,082	3,184	3,089	3,243	3,080	3,199	3,078
Champaign	25,273	25,368	27,669	25,733	26,136	26,205	25,683	26,170	25,258	25,513	25,124
Christian	6,870	6,969	7,026	6,944	6,848	7,030	6,870	7,180	6,838	6,968	6,826
Clark	4,447	4,532	4,588	4,553	4,464	5,409	4,457	4,592	4,448	4,556	4,438
Clay	3,842	3,912	3,941	3,880	3,861	3,969	3,843	3,951	3,837	3,918	3,832
Clinton	4,949	5,036	5,264	5,038	4,912	5,071	4,941	5,292	4,908	5,227	4,875
Coles	9,989	10,095	10,308	10,092	10,008	10,643	10,007	10,299	9,950	10,114	9,941
Cook	(See below)										
Crawford	5,057	5,092	5,126	5,115	5,138	5,573	5,147	5,159	5,038	5,112	5,029
Cumberland	2,390	2,462	2,474	2,446	2,397	2,688	2,393	2,490	2,385	2,467	2,386
DeKalb	13,287	13,446	13,587	13,500	13,478	13,425	13,507	13,415	13,286	13,329	13,226
DeWitt	4,004	4,073	4,189	4,219	4,064	4,110	4,103	4,181	3,975	4,065	3,973
Douglas	4,727	4,794	4,942	4,804	4,757	4,986	4,749	4,868	4,723	4,797	4,721
DuPage	110,666	110,064	113,227	110,260	113,224	111,088	113,302	110,965	110,354	109,860	110,222
Edgar	6,208	6,293	6,350	6,293	6,203	6,540	6,205	6,309	6,202	6,286	6,189
Edwards	2,461	2,484	2,493	2,497	2,466	2,501	2,469	2,494	2,454	2,490	2,457
Effingham	5,219	5,465	5,537	5,489	5,218	5,631	5,214	5,556	5,190	5,494	5,179
Fayette	4,715	4,789	4,828	4,808	4,711	4,967	4,723	4,972	4,697	4,898	4,689
Ford	4,854	4,921	5,019	4,977	4,925	4,946	4,914	4,979	4,858	4,912	4,851
Franklin	7,916	7,903	7,974	7,916	7,932	8,028	7,904	8,054	7,853	7,928	7,834
Fulton	8,869	9,066	9,049	9,058	8,847	9,134	8,880	9,171	8,836	9,077	8,800
Gallatin	1,381	1,390	1,398	1,395	1,379	1,401	1,376	1,403	1,371	1,398	1,376

VOTE FOR REPRESENTATIVES IN THE 74TH GENERAL ASSEMBLY—NOVEMBER 3, 1964—REPUBLICAN — Continued

Counties	Name and Number of Votes	Name and Number of Votes	Name and Number of Votes	Name and Number of Votes	Name and Number of Votes	Name and Number of Votes	Name and Number of Votes	Name and Number of Votes	Name and Number of Votes	Name and Number of Votes	Name and Number of Votes
	Michael A. Ruddy	George S. Brydia	Charles W. Clabaugh	Ben S. Rhodes	Noble W. Lee	John W. Lewis, Jr.	Paul J. Randolph	G. William Horsley	Edward Schneider	H. B. Ihnen	Frank A. Marek
Greene	3,178	3,327	3,358	3,319	3,201	3,319	3,199	3,392	3,171	3,484	3,181
Grundy	6,216	6,186	6,225	6,208	6,211	6,213	6,214	6,203	6,178	6,176	6,176
Hamilton	2,506	2,514	2,545	2,534	2,512	2,543	2,504	2,538	2,493	2,510	2,495
Hancock	6,019	6,424	6,331	6,290	6,029	6,397	6,049	6,408	6,019	6,496	6,018
Hardin	1,406	1,411	1,415	1,404	1,406	1,414	1,410	1,416	1,405	1,411	1,406
Henderson	2,190	2,230	2,227	2,222	2,184	2,235	2,189	2,235	2,183	2,231	2,179
Henry	11,421	11,732	11,658	11,671	11,448	11,686	11,463	11,699	11,381	11,624	11,364
Iroquois	10,112	10,330	10,398	10,267	10,127	10,342	10,117	10,344	10,092	10,335	10,087
Jackson	8,181	8,279	8,673	8,352	8,530	8,605	8,320	8,616	8,204	8,342	8,186
Jasper	2,647	2,776	2,793	2,756	2,659	2,845	2,644	2,797	2,637	2,761	2,643
Jefferson	6,235	6,253	6,349	6,265	6,228	6,342	6,260	6,366	6,165	6,253	6,155
Jersey	3,192	3,203	3,234	3,211	3,170	3,254	3,226	3,275	3,142	3,222	3,143
JoDaviess	4,841	5,050	4,924	4,902	4,850	4,908	4,838	4,908	4,829	4,892	4,811
Johnson	2,259	2,263	2,268	2,264	2,259	2,273	2,253	2,287	2,252	2,262	2,251
Kane	50,198	49,415	50,373	49,363	50,186	50,027	50,098	49,994	48,819	49,523	49,380
Kankakee	17,370	17,320	17,523	17,374	17,359	17,477	17,423	17,482	17,279	17,300	17,238
Kendall	6,067	6,011	6,067	6,029	6,031	6,079	6,034	6,083	6,003	6,013	5,985
Knox	13,885	13,645	13,700	13,647	13,597	13,977	13,831	13,964	13,519	13,653	13,505
Lake	65,313	64,822	67,208	65,327	67,419	65,480	67,259	65,257	65,353	64,759	64,934
LaSalle	22,977	22,774	22,917	22,778	22,645	23,060	22,709	23,046	22,582	22,695	22,527
Lawrence	4,514	4,631	4,673	4,657	4,538	4,705	4,522	4,667	4,509	4,643	4,513
Lee	8,795	9,036	8,863	8,836	8,787	8,848	8,810	8,846	8,763	8,802	8,742
Livingston	11,043	11,152	11,303	10,998	11,146	11,166	11,144	11,265	11,005	11,126	10,992
Logan	7,603	7,715	7,874	7,824	7,717	7,783	7,946	7,953	7,580	7,732	7,578
Mason	21,026	21,220	21,824	21,317	21,269	21,716	21,083	21,826	20,929	21,289	20,901
Macoupin	8,902	9,059	9,139	9,089	8,887	9,160	8,911	9,543	8,807	9,082	8,801
Madison	32,073	31,249	31,776	31,480	31,322	32,730	32,288	33,172	30,686	31,734	30,704
Marion	7,593	7,726	7,820	7,789	7,580	7,853	7,600	7,910	7,524	7,772	7,523
Marshall	3,482	3,592	3,549	3,737	3,446	3,620	3,483	3,627	3,445	3,581	3,438
Mason	3,281	3,473	3,548	3,421	3,373	3,473	3,370	3,592	3,262	3,477	3,243

VOTE FOR REPRESENTATIVES IN THE 74TH GENERAL ASSEMBLY—NOVEMBER 3, 1964—REPUBLICAN — Continued

Counties	Name and Number of Votes	Name and Number of Votes	Name and Number of Votes	Name and Number of Votes	Name and Number of Votes	Name and Number of Votes	Name and Number of Votes	Name and Number of Votes	Name and Number of Votes	Name and Number of Votes	Name and Number of Votes
	Michael A. Ruddy	George S. Brydia	Charles W. Clabaugh	Ben S. Rhodes	Noble W. Lee	John W. Lewis, Jr.	Paul J. Randolph	G. William Horsley	Edward Schneider	H. B. Ihnen	Frank A. Marek
Massac	3,249	3,253	3,264	3,249	3,246	3,272	3,248	3,275	3,234	3,247	3,236
McDonough	7,649	7,770	7,843	7,724	7,700	7,791	7,717	7,803	7,637	7,780	7,628
McHenry	24,026	23,886	24,319	23,888	24,226	24,035	24,263	23,989	23,876	23,812	23,909
McLean	20,879	21,060	22,169	22,880	21,804	21,204	21,852	22,154	20,784	21,048	20,735
Menard	2,426	2,502	2,503	2,463	2,416	2,518	2,420	2,585	2,410	2,499	2,411
Mercer	4,593	4,619	4,634	4,628	4,578	4,652	4,593	4,642	4,584	4,624	4,575
Monroe	4,036	4,086	4,101	4,017	4,018	4,117	4,036	4,138	4,009	4,080	3,996
Montgomery	6,811	6,951	6,931	6,967	6,808	7,030	6,822	7,146	6,782	6,965	6,761
Morgan	8,305	8,440	8,527	8,429	8,318	8,514	8,345	8,691	8,285	8,726	8,261
Moultrie	2,713	2,800	2,960	2,792	2,739	2,884	2,724	2,867	2,699	2,797	2,702
Ogle	10,868	10,921	10,931	10,874	10,872	10,903	10,894	10,899	10,816	10,858	10,802
Peoria	35,521	35,913	35,512	36,620	34,875	36,789	35,547	37,509	34,688	35,872	34,535
Perry	4,651	4,654	4,674	4,649	4,646	4,684	4,659	4,704	4,638	4,658	4,638
Piatt	3,543	3,624	3,823	3,629	3,557	3,660	3,569	3,660	3,541	3,612	3,536
Pike	4,292	4,393	4,422	4,397	4,300	4,393	4,295	4,432	4,286	4,719	4,277
Pope	1,363	1,364	1,367	1,365	1,357	1,375	1,364	1,376	1,359	1,366	1,355
Pulaski	1,815	1,806	1,808	1,806	1,800	1,818	1,811	1,816	1,802	1,806	1,801
Putnam	1,303	1,312	1,320	1,330	1,285	1,317	1,290	1,327	1,289	1,302	1,281
Randolph	6,204	6,216	6,247	6,200	6,169	6,310	6,203	6,317	6,126	6,214	6,141
Richland	4,077	4,161	4,170	4,171	4,092	4,192	4,094	4,184	4,078	4,156	4,072
Rock Island	27,302	27,314	27,627	27,543	27,661	27,422	27,491	27,438	27,176	27,183	27,031
Saline	5,891	5,716	5,952	5,915	5,904	5,967	5,898	6,007	5,881	5,964	5,876
Sangamon	36,448	36,523	36,876	36,630	36,578	36,964	36,537	40,212	36,199	36,655	36,210
Schuyler	2,549	2,634	2,630	2,595	2,517	2,630	2,605	2,642	2,541	2,642	2,530
Scott	1,781	1,837	1,844	1,797	1,780	1,842	1,784	1,864	1,781	1,915	1,772
Shelby	4,864	5,118	5,222	5,051	4,897	5,188	4,872	5,191	4,857	5,124	4,844
Stark	2,166	2,253	2,225	2,260	2,164	2,255	2,172	2,264	2,168	2,239	2,163
St. Clair	30,383	29,530	29,826	29,573	29,562	30,858	30,266	30,991	29,189	29,646	29,124
Stephenson	10,858	11,039	11,108	10,945	10,985	11,044	10,897	11,087	10,836	10,978	10,789
Tazewell	19,251	19,509	19,838	19,880	19,448	19,933	19,632	20,154	18,866	19,551	18,793

VOTE FOR REPRESENTATIVES IN THE 74TH GENERAL ASSEMBLY—NOVEMBER 3, 1964—REPUBLICAN — Continued

Counties	Name and Number of Votes	Name and Number of Votes	Name and Number of Votes	Name and Number of Votes	Name and Number of Votes	Name and Number of Votes	Name and Number of Votes	Name and Number of Votes	Name and Number of Votes	Name and Number of Votes	Name and Number of Votes
	Michael A. Ruddy	George S. Brydia	Charles W. Clabaugh	Ben S. Rhodes	Noble W. Lee	John W. Lewis, Jr.	Paul J. Randolph	G. William Horsley	Edward Schneider	H. B. Ihnen	Frank A. Marek
Union	3,053	3,079	3,102	3,070	3,047	3,106	3,074	3,112	3,028	3,075	3,019
Vermilion	20,371	20,476	20,683	20,491	20,318	20,615	20,369	20,575	20,272	20,464	20,266
Wabash	3,033	3,085	3,120	3,108	3,025	3,135	3,031	3,118	3,015	3,088	3,018
Warren	5,752	5,814	5,846	5,801	5,742	5,833	5,769	5,831	5,732	5,820	5,725
Washington	3,977	4,052	4,058	4,049	3,987	4,078	3,975	4,102	3,957	4,062	3,958
Wayne	5,098	5,163	5,190	5,187	5,136	5,204	5,111	5,186	5,099	5,171	5,095
White	4,277	4,347	4,453	4,408	4,275	4,460	4,277	4,436	4,255	4,408	4,268
Whiteside	13,660	14,975	13,714	13,676	13,681	13,718	13,695	13,697	13,624	13,649	13,576
Will	42,126	41,609	42,252	41,673	42,176	41,990	42.232	41,929	41,691	41,574	41,625
Williamson	9,831	9,790	9,898	9,821	9,737	9,944	9,834	9,971	9,745	9,836	9,739
Winnebago	42,746	42,592	42,805	42,642	42,657	42,828	42,846	42,773	42,570	42,521	42,484
Woodford	6,572	6,746	6,755	7,032	6,617	6,802	6,667	6,904	6,548	6,738	6,505
Down State	1,098,526	1,103,684	1,119,908	1,106,972	1,104,506	1,117,925	1,107,464	1,123,143	1,089,178	1,105,624	1,087,562
Cook County	1,036,155	1,022,363	1,066,684	1,034,567	1,072,997	1,036,423	1,068,924	1,029,459	1,029,336	1,015,133	1,031,613
Grand Total	2,134,681	2,126,047	2,186,592	2,141,539	2,177,503	2,154,348	2,176,388	2,152,602	2,118,514	2,120,757	2,119,175

VOTE FOR REPRESENTATIVES IN THE 74TH GENERAL ASSEMBLY—NOVEMBER 3, 1964—REPUBLICAN — Continued

Counties	Name and Number of Votes	Name and Number of Votes	Name and Number of Votes	Name and Number of Votes	Name and Number of Votes	Name and Number of Votes	Name and Number of Votes	Name and Number of Votes	Name and Number of Votes	Name and Number of Votes	Name and Number of Votes
	Charles K. Willett	Charles O. Miller	Dean McCully	William E. Pollack	Carl W. Soderstrom	Albert W. Hachmeister	A. B. McConnell	Louis Janczak	Ralph T. Smith	John W. Carroll	Garrel Burgoon
Adams	14,700	14,434	14,687	14,745	14,981	14,418	14,689	14,396	14,911	14,707	14,758
Alexander	2,851	2,860	2,849	2,854	2,868	2,861	2,854	2,851	2,868	2,859	2,854
Bond	3,210	3,146	3,209	3,156	3,250	3,132	3,193	3,153	3,274	3,186	3,245
Boone	5,335	5,325	5,340	5,352	5,357	5,328	5,387	5,314	5,337	5,364	5,318
Brown	1,432	1,400	1,426	1,426	1,451	1,402	1,426	1,400	1,444	1,434	1,453
Bureau	10,769	10,195	10,380	10,241	10,663	10,154	10,324	10,157	10,344	10,303	10,315
Calhoun	1,284	1,244	1,277	1,247	1,282	1,247	1,279	1,245	1,301	1,266	1,277
Carroll	5,052	4,916	5,011	4,912	5,051	4,893	4,999	4,893	4,981	4,977	4,986
Cass	3,147	3,083	3,148	3,129	3,178	3,061	3,123	3,069	3,173	3,126	3,177
Champaign	25,470	25,229	25,555	26,084	26,008	26,028	25,378	25,308	26,227	26,030	25,450
Christian	6,925	6,832	6,917	6,911	7,003	6,818	6,908	6,826	7,020	6,914	6,958
Clark	4,529	4,458	4,528	4,465	4,537	4,439	4,517	4,438	4,576	4,493	4,589
Clay	3,866	3,835	3,870	3,889	3,913	3,833	3,864	3,830	3,949	3,902	3,989
Clinton	5,001	4,906	4,998	4,907	5,059	4,882	4,991	4,899	5,258	4,984	5,238
Coles	10,060	9,961	10,029	10,047	10,182	9,959	10,035	9,937	10,202	10,096	10,126
Cook	(See below)										
Crawford	5,109	5,055	5,098	5,045	5,127	5,038	5,101	5,025	5,128	5,091	5,430
Cumberland	2,442	2,395	2,443	2,417	2,460	2,387	2,436	2,382	2,481	2,432	2,474
DeKalb	13,518	13,264	13,435	13,399	13,616	13,386	13,551	13,229	13,416	13,420	13,288
DeWitt	4,072	3,999	4,181	4,058	4,098	4,015	4,057	3,994	4,081	4,081	4,051
Douglas	4,781	4,728	4,790	4,762	4,828	4,715	4,777	4,714	4,817	4,781	4,803
DuPage	110,281	110,305	110,757	113,077	111,234	113,201	110,238	110,352	110,506	112,963	109,709
Edgar	6,281	6,204	6,278	6,209	6,288	6,183	6,263	6,188	6,282	6,252	6,285
Edwards	2,483	2,466	2,489	2,463	2,489	2,448	2,485	2,453	2,493	2,481	2,581
Effingham	5,455	5,194	5,426	5,204	5,458	5,173	5,409	5,175	5,493	5,307	5,531
Fayette	4,795	4,695	4,792	4,711	4,809	4,669	4,787	4,702	4,945	4,765	4,927
Ford	4,885	4,852	4,942	4,958	4,942	4,901	4,881	4,846	4,924	4,956	4,922
Franklin	7,943	7,887	7,892	7,886	7,972	7,858	7,886	7,889	8,038	7,918	8,054
Fulton	9,049	8,813	9,071	8,858	9,130	8,833	9,038	8,826	9,118	8,892	9,044
Gallatin	1,395	1,375	1,393	1,373	1,395	1,369	1,394	1,371	1,416	1,386	1,421

VOTE FOR REPRESENTATIVES IN THE 74TH GENERAL ASSEMBLY—NOVEMBER 3, 1964—REPUBLICAN — Continued

Counties	Name and Number of Votes	Name and Number of Votes	Name and Number of Votes	Name and Number of Votes	Name and Number of Votes	Name and Number of Votes	Name and Number of Votes	Name and Number of Votes	Name and Number of Votes	Name and Number of Votes	Name and Number of Votes
	Charles K. Willett	Charles O. Miller	Dean McCully	William E. Pollack	Carl W. Soderstrom	Albert W. Hachmeister	A. B. McConnell	Louis Janczak	Ralph T. Smith	John W. Carroll	Garrel Burgoon
Greene	3,319	3,174	3,299	3,194	3,333	3,188	3,295	3,174	3,377	3,255	3,322
Grundy	6,190	6,195	6,200	6,228	6,366	6,197	6,190	6,174	6,200	6,214	6,184
Hamilton	2,509	2,513	2,513	2,496	2,518	2,490	2,503	2,488	2,546	2,513	2,644
Hancock	6,279	6,032	6,279	6,154	6,392	6,004	6,269	6,010	6,380	6,211	6,350
Hardin	1,408	1,406	1,404	1,408	1,411	1,405	1,404	1,407	1,418	1,413	1,420
Henderson	2,224	2,183	2,217	2,193	2,234	2,167	2,219	2,183	2,229	2,205	2,223
Henry	12,048	11,376	11,645	11,442	11,732	11,346	11,592	11,384	11,646	11,507	11,584
Iroquois	10,221	10,103	10,237	10,221	10,347	10,091	10,223	10,072	10,298	10,268	10,302
Jackson	8,218	8,180	8,298	8,431	8,400	8,455	8,305	8,190	8,656	8,454	8,436
Jasper	2,746	2,648	2,744	2,674	2,756	2,607	2,725	2,631	2,769	2,709	2,845
Jefferson	6,225	6,191	6,226	6,199	6,295	6,149	6,230	6,194	6,353	6,233	7,255
Jersey	3,212	3,134	3,186	3,155	3,254	3,145	3,186	3,169	3,325	3,177	3,204
JoDaviess	4,928	4,849	4,884	4,833	4,922	4,808	4,873	4,808	4,866	4,869	4,880
Johnson	2,264	2,258	2,259	2,251	2,270	2,251	2,261	2,251	2,269	2,263	2,265
Kane	49,620	49,543	49,640	49,954	50,578	50,231	49,607	49,396	49,856	50,054	49,346
Kankakee	17,314	17,256	17,355	17,360	17,644	17,314	17,326	17,318	17,451	17,402	17,294
Kendall	6,037	6,010	6,036	6,011	6,147	6,004	6,018	5,976	6,062	6,040	6,009
Knox	13,666	13,566	13,689	13,592	14,053	13,627	13,627	13,776	13,977	13,633	13,591
Lake	65,086	65,176	65,238	67,232	66,041	67,159	65,517	65,364	65,275	67,357	64,674
LaSalle	22,887	22,707	22,914	22,680	28,945	22,560	22,746	22,593	22,931	22,694	22,644
Lawrence	4,625	4,533	4,634	4,518	4,632	4,503	4,601	4,498	4,673	4,573	5,082
Lee	9,491	8,785	8,837	8,782	8,875	8,746	8,803	8,750	8,821	8,805	8,799
Livingston	11,120	11,023	11,349	11,182	11,479	11,091	11,115	10,984	11,105	11,194	11,109
Logan	7,673	7,600	7,802	7,753	7,779	7,689	7,670	7,563	7,777	7,750	7,711
Macon	21,221	21,005	21,208	21,265	21,414	21,179	21,209	20,926	21,664	21,373	21,231
Macoupin	8,936	8,827	9,041	8,831	9,184	8,799	9,018	8,854	9,260	8,956	9,053
Madison	31,513	30,990	31,292	30,947	32,869	31,057	31,214	31,659	37,238	31,111	31,295
Marion	7,703	7,544	7,697	7,543	7,790	7,522	7,685	7,542	7,908	7,622	7,923
Marshall	3,569	3,453	3,935	3,474	3,705	3,449	3,564	3,453	3,571	3,492	3,560
Mason	3,363	3,274	3,406	3,444	3,502	3,327	3,366	3,273	3,546	3,463	3,462

VOTE FOR REPRESENTATIVES IN THE 74TH GENERAL ASSEMBLY—NOVEMBER 3, 1964—REPUBLICAN — Continued

Counties	Name and Number of Votes	Name and Number of Votes	Name and Number of Votes	Name and Number of Votes	Name and Number of Votes	Name and Number of Votes	Name and Number of Votes	Name and Number of Votes	Name and Number of Votes	Name and Number of Votes	Name and Number of Votes
	Charles K. Willett	Charles O. Miller	Dean McCully	William E. Pollack	Carl W. Soderstrom	Albert W. Hachmeister	A. B. McConnell	Louis Janezak	Ralph T. Smith	John W. Carroll	Garrel Burgoon
Massac	3,250	3,236	3,246	3,242	3,263	3,241	3,247	3,241	3,279	3,252	3,260
McDonough	7,725	7,632	7,722	7,737	7,791	7,656	7,701	7,639	7,774	7,760	7,754
McHenry	23,899	23,918	23,957	24,736	24,099	24,180	24,385	23,895	23,986	24,422	23,780
McLean	21,081	20,816	22,367	21,814	21,363	21,656	21,000	20,773	21,174	21,800	21,033
Menard	2,463	2,414	2,457	2,470	2,517	2,396	2,450	2,411	2,508	2,472	2,496
Mercer	4,634	4,586	4,627	4,572	4,641	4,568	4,630	4,579	4,638	4,609	4,616
Monroe	4,017	4,009	4,029	4,072	4,122	3,997	4,042	4,017	4,148	4,100	4,100
Montgomery	6,941	6,776	6,953	6,792	7,025	6,764	6,927	6,788	7,040	6,851	6,963
Morgan	8,430	8,291	8,414	8,362	8,527	8,248	8,437	8,302	8,461	8,372	8,406
Moultrie	2,767	2,708	2,764	2,769	2,789	2,698	2,767	2,698	2,819	2,789	2,797
Ogle	11,065	10,830	10,887	10,864	10,950	10,857	11,020	10,830	10,876	10,913	10,829
Peoria	35,982	34,683	36,545	34,668	37,619	35,257	35,795	35,169	36,682	34,898	35,654
Perry	4,654	4,629	4,648	4,635	4,676	4,622	4,638	4,632	4,703	4,644	4,688
Piatt	3,624	3,555	3,631	3,574	3,636	3,538	3,604	3,533	3,626	3,601	3,615
Pike	4,382	4,292	4,371	4,327	4,395	4,264	4,380	4,268	4,396	4,363	4,389
Pope	1,364	1,360	1,366	1,362	1,373	1,361	1,367	1,361	1,375	1,363	1,375
Pulaski	1,810	1,809	1,800	1,804	1,808	1,798	1,806	1,808	1,815	1,805	1,809
Putnam	1,307	1,289	1,350	1,303	1,393	1,281	1,298	1,289	1,316	1,293	1,297
Randolph	6,199	6,134	6,185	6,151	6,307	6,144	6,201	6,167	6,332	6,201	6,239
Richland	4,158	4,078	4,150	4,070	4,175	4,056	4,146	4,051	4,189	4,109	4,328
Rock Island	27,295	27,107	27,455	27,361	27,605	27,255	27,178	27,140	27,672	27,415	27,096
Saline	5,922	5,886	5,910	5,892	5,931	5,595	5,912	5,871	5,969	5,893	6,020
Sangamon	36,673	36,327	36,532	36,571	37,117	36,315	36,443	36,306	36,832	36,672	36,548
Schuyler	2,591	2,553	2,525	2,583	2,629	2,539	2,590	2,549	2,622	2,593	2,620
Scott	1,792	1,788	1,789	1,828	1,844	1,779	1,792	1,779	1,852	1,831	1,835
Shelby	5,048	4,864	5,029	4,975	5,107	4,847	5,011	4,832	5,118	5,058	5,094
Stark	2,320	2,168	2,261	2,168	2,254	2,166	2,249	2,162	2,235	2,187	2,244
St. Clair	29,546	29,256	29,471	29,442	30,718	29,421	29,479	30,009	31,006	29,557	29,581
Stephenson	10,917	10,839	11,017	10,848	11,112	10,958	10,979	10,809	11,018	10,965	10,893
Tazewell	19,525	18,894	19,812	19,251	20,136	19,290	19,457	19,065	20,176	19,400	19,392

VOTE FOR REPRESENTATIVES IN THE 74TH GENERAL ASSEMBLY—NOVEMBER 3, 1964—REPUBLICAN — Continued

Counties	Name and Number of Votes	Name and Number of Votes	Name and Number of Votes	Name and Number of Votes	Name and Number of Votes	Name and Number of Votes	Name and Number of Votes	Name and Number of Votes	Name and Number of Votes	Name and Number of Votes	Name and Number of Votes
	Charles K. Willett	Charles O. Miller	Dean McCully	William E. Pollack	Carl W. Soderstrom	Albert W. Hachmeister	A. B. McConnell	Louis Janczak	Ralph T. Smith	John W. Carroll	Garrel Burgoon
Union	3,064	3,045	3,052	3,057	3,104	3,043	3,069	3,043	3,101	3,079	3,093
Vermilion	20,464	20,274	20,433	20,333	20,609	20,232	20,432	20,294	20,559	20,394	20,431
Wabash	3,096	3,024	3,096	3,017	3,098	3,003	3,088	3,014	3,109	3,059	3,224
Warren	5,788	5,728	5,796	5,769	5,827	5,729	5,787	5,738	5,806	5,787	5,794
Washington	4,044	3,962	4,035	3,964	4,048	3,945	4,031	3,967	4,067	3,991	4,091
Wayne	5,159	5,115	5,157	5,126	5,170	5,091	5,153	5,098	5,191	5,147	5,424
White	4,367	4,263	4,354	4,266	4,370	4,249	4,354	4,256	4,462	4,314	4,628
Whiteside	14,333	13,819	13,675	13,647	13,733	13,621	13,666	13,596	13,679	13,685	13,618
Will	41,715	41,669	41,742	42,212	42,118	42,124	41,663	41,719	41,909	42,113	41,491
Williamson	9,808	9,762	9,898	9,818	9,866	9,790	9,908	9,780	9,922	9,827	9,854
Winnebago	42,706	42,616	42,621	42,706	43,061	42,592	42,602	42,661	42,802	42,847	42,510
Woodford	6,734	6,520	7,261	6,623	6,879	6,608	6,735	6,541	6,768	6,639	6,725
Down State	1,104,394	1,091,114	1,106,065	1,104,013	1,124,301	1,099,965	1,101,050	1,092,602	1,118,462	1,107,246	1,103,584
Cook County	1,020,194	1,025,025	1,030,063	1,074,447	1,047,731	1,066,821	1,023,383	1,039,409	1,024,842	1,062,413	1,015,216
Grand Total	2,124,588	2,116,139	2,136,128	2,178,460	2,172,032	2,166,786	2,124,433	2,132,011	2,143,304	2,169,659	2,118,800

VOTE FOR REPRESENTATIVES IN THE 74TH GENERAL ASSEMBLY—NOVEMBER 3, 1964—REPUBLICAN — Continued

Counties	Name and Number of Votes	Name and Number of Votes	Name and Number of Votes	Name and Number of Votes	Name and Number of Votes	Name and Number of Votes	Name and Number of Votes	Name and Number of Votes	Name and Number of Votes	Name and Number of Votes	Name and Number of Votes
	Terrel E. Clarke	J. David Jones	Frances L. Dawson	W. K. (Kenny) Davidson	J. Horace Gardner	Wayne Fitzgerrell	Elwood Graham	Orval W. Hittmeier	Oscar Hansen	C. L. McCormick	Bernard McDevitt
Adams	14,537	14,602	14,656	14,632	14,412	14,777	14,390	14,667	14,411	14,885	14,611
Alexander	2,855	2,857	2,862	2,854	2,858	2,864	2,864	2,849	2,851	2,879	2,856
Bond	3,177	3,229	3,190	3,207	3,156	3,243	3,150	3,249	3,152	3,265	3,175
Boone	5,342	5,331	5,354	5,333	5,312	5,334	5,321	5,321	5,319	5,340	5,319
Brown	1,416	1,411	1,419	1,430	1,403	1,433	1,400	1,432	1,402	1,452	1,417
Bureau	10,249	10,206	10,237	10,771	10,175	10,292	10,151	10,302	10,156	10,347	10,213
Calhoun	1,257	1,279	1,262	1,273	1,245	1,268	1,246	1,290	1,246	1,284	1,256
Carroll	4,965	4,924	4,966	4,998	4,895	4,950	4,878	4,978	4,883	4,995	4,891
Cass	3,104	3,125	3,101	3,151	3,065	3,160	3,063	3,151	3,064	3,172	3,090
Champaign	26,066	25,520	26,273	25,266	25,468	25,473	25,263	25,369	25,254	25,673	25,830
Christian	6,879	6,979	6,866	6,904	6,821	6,996	6,818	7,139	6,821	6,998	6,880
Clark	4,482	4,548	4,476	4,533	4,436	4,553	4,453	4,565	4,434	4,552	4,443
Clay	3,853	3,881	3,860	3,860	3,833	3,966	3,835	3,904	3,833	3,949	3,886
Clinton	4,945	5,159	4,953	5,005	4,909	5,247	4,901	5,222	4,902	5,255	4,925
Coles	10,051	10,083	10,078	10,050	9,954	10,119	9,982	10,067	9,942	10,138	10,007
Cook	(See below)										
Crawford	5,075	5,122	5,071	5,103	5,029	5,131	5,044	5,113	5,045	5,136	5,042
Cumberland	2,407	2,447	2,403	2,422	2,381	2,461	2,387	2,436	2,377	2,459	2,405
DeKalb	13,470	13,419	13,497	13,369	13,278	13,316	13,229	13,309	13,293	13,353	13,463
DeWitt	4,090	4,076	4,089	4,113	3,992	4,048	3,983	4,061	3,972	4,077	4,039
Douglas	4,756	4,785	4,759	4,780	4,719	4,792	4,723	4,786	4,719	4,808	4,730
DuPage	113,092	112,543	113,192	110,516	110,234	110,557	110,121	109,931	110,300	110,415	110,662
Edgar	6,237	6,239	6,246	6,268	6,197	6,269	6,198	6,270	6,195	6,297	6,206
Edwards	2,469	2,484	2,468	2,473	2,453	2,520	2,456	2,478	2,455	2,502	2,457
Effingham	5,324	5,394	5,318	5,427	5,173	5,460	5,181	5,515	5,173	5,506	5,233
Fayette	4,759	4,865	4,760	4,788	4,708	4,923	4,707	4,923	4,698	4,917	4,711
Ford	4,916	4,911	4,917	4,918	4,852	4,920	4,852	4,871	4,848	4,923	4,938
Franklin	7,895	7,911	7,895	7,881	7,886	10,520	7,878	7,941	7,866	8,221	7,898
Fulton	8,917	9,007	8,927	9,041	8,858	9,059	8,837	9,027	8,842	9,090	8,906
Gallatin	1,381	1,393	1,383	1,384	1,373	1,413	1,368	1,392	1,369	1,511	1,378

VOTE FOR REPRESENTATIVES IN THE 74TH GENERAL ASSEMBLY—NOVEMBER 3, 1964—REPUBLICAN — Continued

Counties	Name and Number of Votes	Name and Number of Votes	Name and Number of Votes	Name and Number of Votes	Name and Number of Votes	Name and Number of Votes	Name and Number of Votes	Name and Number of Votes	Name and Number of Votes	Name and Number of Votes	Name and Number of Votes
	Terrel E. Clarke	J. David Jones	Frances L. Dawson	W. K. (Kenny) Davidson	J. Horace Gardner	Wayne Fitzgerrell	Elwood Graham	Orval W. Hittmeier	Oscar Hansen	C. L. McCormick	Bernard McDevitt
Greene	3,251	3,288	3,252	3,297	3,174	3,296	3,170	3,338	3,176	3,318	3,182
Grundy	6,214	6,201	6,213	6,197	6,183	6,194	6,182	6,172	6,167	6,196	6,174
Hamilton	2,505	2,520	2,497	2,505	2,492	2,700	2,495	2,526	2,488	2,680	2,494
Hancock	6,089	6,204	6,095	6,274	6,026	6,315	6,008	6,249	6,011	6,356	6,127
Hardin	1,408	1,411	1,407	1,406	1,408	1,422	1,408	1,409	1,408	1,461	1,408
Henderson	2,199	2,200	2,196	2,219	2,183	2,215	2,184	2,214	2,187	2,226	2,189
Henry	11,495	11,522	11,514	12,255	11,376	11,597	11,383	11,567	11,389	11,647	11,437
Iroquois	10,186	10,157	10,180	10,222	10,078	10,264	10,077	10,222	10,080	10,305	10,189
Jackson	8,520	8,372	8,567	8,242	8,244	8,592	8,167	8,373	8,156	8,606	8,287
Jasper	2,689	2,672	2,677	2,724	2,638	2,746	2,632	2,754	2,626	2,778	2,661
Jefferson	6,212	6,279	6,211	6,206	6,190	7,859	6,196	6,250	6,187	6,871	6,211
Jersey	3,184	3,189	3,185	3,202	3,169	3,251	3,169	3,299	3,174	3,243	3,187
JoDaviess	4,855	4,817	4,875	4,869	4,813	4,838	4,804	4,872	4,820	4,886	4,820
Johnson	2,260	2,265	2,254	2,258	2,252	2,286	2,250	2,262	2,250	2,532	2,251
Kane	50,113	49,981	50,340	49,575	49,682	49,625	49,643	49,378	49,455	49,950	49,927
Kankakee	17,389	17,325	17,361	17,325	17,296	17,394	17,282	17,297	17,279	17,407	17,229
Kendall	6,049	5,905	6,046	6,028	6,019	6,024	6,015	6,014	5,994	6,066	6,015
Knox	13,630	13,748	13,643	13,695	13,800	13,859	13,783	13,647	13,766	13,897	13,857
Lake	66,992	66,675	67,268	65,143	65,028	65,173	64,976	64,846	65,072	65,246	65,608
LaSalle	22,631	22,669	22,679	22,777	22,701	22,708	22,696	22,663	22,580	22,950	22,735
Lawrence	4,553	4,633	4,555	4,616	4,501	4,624	4,503	4,641	4,500	4,653	4,506
Lee	8,789	8,786	8,813	9,059	8,767	8,799	8,746	8,790	8,749	8,815	8,768
Livingston	11,176	11,150	11,194	11,226	11,000	11,086	10,992	11,102	11,001	11,137	11,143
Logan	7,736	7,784	7,745	7,763	7,678	7,710	7,577	7,696	7,575	7,745	7,710
Macon	21,364	21,251	21,405	21,149	20,992	21,304	20,889	21,312	20,875	21,379	20,960
Macoupin	8,961	9,054	8,965	9,040	8,837	9,111	8,842	9,819	8,833	9,142	8,876
Madison	31,289	31,810	31,280	31,325	31,648	32,527	31,713	31,654	31,521	32,446	31,843
Marion	7,632	7,804	7,623	7,699	7,544	8,007	7,548	7,853	7,547	7,940	7,549
Marshall	3,495	3,540	3,505	3,590	3,469	3,553	3,458	3,540	3,468	3,569	3,477
Mason	3,394	3,467	3,340	3,472	3,269	3,473	3,266	3,277	3,269	3,487	3,403

VOTE FOR REPRESENTATIVES IN THE 74TH GENERAL ASSEMBLY—NOVEMBER 3, 1964—REPUBLICAN — Continued

Counties	Name and Number of Votes	Name and Number of Votes	Name and Number of Votes	Name and Number of Votes	Name and Number of Votes	Name and Number of Votes	Name and Number of Votes	Name and Number of Votes	Name and Number of Votes	Name and Number of Votes	Name and Number of Votes
	Terrel E. Clarke	J. David Jones	Frances L. Dawson	W. K. (Kenny) Davidson	J. Horace Gardner	Wayne Fitzgerrell	Elwood Graham	Orval W. Hittmeier	Oscar Hansen	C. L. McCormick	Bernard McDevitt
Massac	3,250	3,260	3,242	3,244	3,242	3,284	3,243	3,250	3,238	3,389	3,244
McDonough	7,718	7,706	7,722	7,701	7,640	7,762	7,641	7,698	7,642	7,774	7,722
McHenry	24,179	24,134	24,256	23,931	23,882	23,902	23,836	23,790	23,857	23,945	23,897
McLean	21,806	21,863	21,837	21,906	20,832	21,052	20,806	21,011	20,817	21,100	21,756
Menard	2,436	2,450	2,427	2,461	2,415	2,495	2,413	2,457	2,420	2,511	2,464
Mercer	4,613	4,600	4,609	4,635	4,590	4,607	4,587	4,609	4,589	4,633	4,587
Monroe	4,031	4,025	4,023	4,014	4,026	4,120	4,021	4,034	4,022	4,121	4,074
Montgomery	6,829	6,981	6,835	6,929	6,785	7,004	6,789	8,012	6,776	7,021	6,790
Morgan	8,358	8,378	8,420	8,376	8,306	8,396	8,287	8,421	8,285	8,478	8,345
Moultrie	2,762	2,760	2,754	2,755	2,699	2,782	2,707	2,770	2,702	2,788	2,743
Ogle	10,868	10,904	10,891	10,877	10,834	10,849	10,825	10,849	10,829	10,883	10,837
Peoria	35,550	35,917	35,557	36,682	35,328	36,283	35,224	35,822	35,310	36,504	35,919
Perry	4,638	4,663	4,635	4,635	4,644	5,003	4,635	4,674	4,635	4,731	4,635
Piatt	3,598	3,584	3,603	3,607	3,545	3,609	3,535	3,616	3,535	3,618	3,549
Pike	4,335	4,321	4,349	4,370	4,279	4,362	4,284	4,383	4,270	4,392	4,288
Pope	1,364	1,369	1,360	1,364	1,359	1,381	1,360	1,374	1,361	1,463	1,364
Pulaski	1,801	1,803	1,802	1,806	1,807	1,820	1,804	1,805	1,806	1,854	1,803
Putnam	1,300	1,294	1,289	1,308	1,294	1,305	1,294	1,298	1,290	1,308	1,298
Randolph	6,175	6,210	6,194	6,182	6,166	6,333	6,165	6,231	6,160	6,331	6,180
Richland	4,115	4,142	4,102	4,145	4,067	4,162	4,064	4,159	4,067	4,182	4,078
Rock Island	27,402	27,551	27,445	27,290	27,195	27,320	27,153	27,145	27,151	27,427	27,432
Saline	5,905	5,943	5,918	5,903	5,879	6,083	5,886	5,918	5,870	6,589	5,881
Sangamon	36,489	37,891	36,518	36,451	36,412	36,639	36,323	36,672	36,201	36,750	36,432
Schuyler	2,570	2,573	2,559	2,588	2,542	2,609	2,548	2,595	2,543	2,622	2,581
Scott	1,779	1,798	1,788	1,796	1,780	1,837	1,779	1,798	1,779	1,838	1,827
Shelby	4,960	4,958	4,939	5,014	4,830	5,052	4,838	5,115	4,830	5,132	4,933
Stark	2,195	2,211	2,197	2,381	2,169	2,232	2,168	2,244	2,167	2,252	2,175
St. Clair	29,615	29,714	29,675	29,419	29,986	30,509	29,921	29,672	29,849	30,603	29,994
Stephenson	10,981	10,926	11,085	10,926	10,911	10,921	10,824	10,949	10,839	10,983	10,858
Tazewell	19,530	19,830	19,232	20,023	19,118	19,666	19,078	19,502	19,081	19,778	19,268

VOTE FOR REPRESENTATIVES IN THE 74TH GENERAL ASSEMBLY—NOVEMBER 3, 1964—REPUBLICAN — Continued

Counties	Name and Number of Votes	Name and Number of Votes	Name and Number of Votes	Name and Number of Votes	Name and Number of Votes	Name and Number of Votes	Name and Number of Votes	Name and Number of Votes	Name and Number of Votes	Name and Number of Votes	Name and Number of Votes
	Terrel E. Clarke	J. David Jones	Frances L. Dawson	W. K. (Kenny) Davidson	J. Horace Gardner	Wayne Fitzgerrell	Elwood Graham	Orval W. Hittmeier	Oscar Hansen	C. L. McCormick	Bernard McDevitt
Union	3,061	3,058	3,062	3,066	3,046	3,141	3,043	3,078	3,042	3,208	3,055
Vermilion	20,329	20,479	20,342	20,439	20,304	20,470	20,287	20,421	20,268	20,512	20,325
Wabash	3,055	3,066	3,064	3,080	3,022	3,111	3,023	3,100	3,020	3,143	3,020
Warren	5,770	5,761	5,767	5,798	5,736	5,794	5,729	5,782	5,737	5,815	5,763
Washington	3,985	4,048	3,994	4,029	3,959	4,234	3,964	4,079	3,955	4,108	3,965
Wayne	5,125	5,170	5,109	5,149	5,115	5,352	5,098	5,150	5,103	5,243	5,123
White	4,307	4,405	4,311	4,361	4,258	4,494	4,254	4,420	4,253	4,501	4,264
Whiteside	13,673	13,668	13,671	13,751	13,590	13,651	13,592	13,619	13,605	13,662	13,620
Will	42,095	42,023	42,170	41,664	41,617	41,784	41,683	41,545	41,663	41,832	41,727
Williamson	9,811	9,830	9,817	9,787	9,787	10,142	9,778	9,828	9,766	10,241	9,797
Winnebago	42,635	42,648	42,692	42,612	42,619	42,664	42,596	42,537	42,676	42,766	42,684
Woodford	6,672	6,741	6,663	6,848	6,544	6,727	6,550	6,725	6,549	6,766	6,661
Down State	1,105,896	1,109,065	1,107,288	1,104,411	1,093,691	1,112,559	1,092,368	1,102,751	1,091,983	1,113,130	1,100,048
Cook County	1,061,555	1,056,854	1,066,701	1,028,093	1,023,228	1,030,396	1,022,153	1,015,495	1,021,283	1,025,063	1,039,683
Grand Total	2,167,451	2,165,919	2,173,989	2,132,504	2,116,919	2,142,955	2,114,521	2,118,246	2,113,266	2,138,193	2,139,731

VOTE FOR REPRESENTATIVES IN THE 74TH GENERAL ASSEMBLY—NOVEMBER 3, 1964—REPUBLICAN — Continued

Counties	Name and Number of Votes	Name and Number of Votes	Name and Number of Votes	Name and Number of Votes	Name and Number of Votes	Name and Number of Votes	Name and Number of Votes	Name and Number of Votes	Name and Number of Votes	Name and Number of Votes	Name and Number of Votes
	Arthur E. Simmons	Claude A. Walker	Jack E. Walker	Maj. Gen. Robert M. Woodward	Dr. Edwin E. Dale	George P. Johns	John C. Parkhurst	John J. Donovan	Meade Baltz	Edwin A. McGowan	Fred Branson
Adams	14,492	14,383	14,573	14,433	14,855	14,763	14,670	14,423	14,550	14,456	14,786
Alexander	2,853	2,848	2,852	2,853	2,857	2,855	2,861	2,854	2,843	2,852	2,859
Bond	3,144	3,126	3,144	3,132	3,236	3,211	3,190	3,124	3,190	3,147	3,309
Boone	5,322	5,310	5,296	5,338	5,338	5,322	5,333	5,320	5,325	5,320	5,324
Brown	1,401	1,404	1,417	1,405	1,455	1,443	1,428	1,409	1,419	1,420	1,452
Bureau	10,232	10,112	10,192	10,158	10,357	10,236	10,299	10,163	10,277	10,203	10,324
Calhoun	1,245	1,241	1,244	1,247	1,275	1,270	1,272	1,254	1,269	1,257	1,286
Carroll	4,908	4,864	4,879	4,894	5,007	4,936	4,975	4,886	4,982	4,931	4,992
Cass	3,087	3,051	3,100	3,064	3,172	3,151	3,133	3,063	3,133	3,085	3,165
Champaign	25,579	25,584	25,378	25,901	27,030	25,978	26,105	25,328	25,638	25,780	25,905
Christian	6,833	6,809	6,861	6,836	6,973	6,967	6,910	6,828	6,892	6,837	6,980
Clark	4,481	4,432	4,474	4,442	4,572	4,521	4,524	4,443	4,512	4,457	4,570
Clay	3,839	3,843	3,872	3,839	3,956	3,925	3,875	3,829	3,849	3,844	3,977
Clinton	4,892	4,864	4,889	4,885	5,210	5,153	4,982	4,891	4,973	4,927	5,603
Coles	9,965	9,967	10,000	9,990	10,147	10,130	10,129	9,938	10,025	10,005	10,152
Cook	(See below)										
Crawford	5,062	5,038	5,060	5,063	5,153	5,101	5,139	5,038	5,093	5,060	5,135
Cumberland	2,403	2,393	2,427	2,388	2,468	2,445	2,433	2,378	2,423	2,391	2,465
DeKalb	13,412	13,224	13,247	13,413	13,405	13,325	13,496	13,298	13,325	13,322	13,309
DeWitt	4,062	4,016	3,975	4,037	4,137	4,078	4,107	4,034	4,106	4,020	4,077
Douglas	4,744	4,715	4,738	4,731	4,861	4,793	4,778	4,714	4,764	4,747	4,810
DuPage	112,582	110,493	110,044	113,014	110,649	109,907	112,723	110,394	110,175	110,309	109,898
Edgar	6,196	6,185	6,185	6,192	6,295	6,276	6,271	6,184	6,256	6,217	6,275
Edwards	2,463	2,461	2,461	2,449	2,529	2,486	2,475	2,463	2,472	2,471	2,502
Effingham	5,234	5,196	5,236	5,187	5,511	5,417	5,400	5,198	5,386	5,274	5,664
Fayette	4,710	4,668	4,699	4,672	4,838	4,895	4,790	4,690	4,770	4,747	5,040
Ford	4,903	4,903	4,891	4,923	4,989	4,922	4,931	4,907	4,934	4,871	4,929
Franklin	7,867	7,868	7,862	7,866	7,972	7,936	7,908	7,849	7,896	7,875	8,144
Fulton	8,920	8,828	9,015	8,840	9,074	8,968	9,104	8,841	8,983	8,850	9,062
Gallatin	1,377	1,372	1,373	1,374	1,395	1,384	1,384	1,372	1,382	1,380	1,417

VOTE FOR REPRESENTATIVES IN THE 74TH GENERAL ASSEMBLY—NOVEMBER 3, 1964—REPUBLICAN — Continued

Counties	Name and Number of Votes	Name and Number of Votes	Name and Number of Votes	Name and Number of Votes	Name and Number of Votes	Name and Number of Votes	Name and Number of Votes	Name and Number of Votes	Name and Number of Votes	Name and Number of Votes	Name and Number of Votes
	Arthur E. Simmons	Claude A. Walker	Jack E. Walker	Maj. Gen. Robert M. Woodward	Dr. Edwin E. Dale	George P. Johns	John C. Parkhurst	John J. Donovan	Meade Baltz	Edwin A. McGowan	Fred Branson
Greene	3,192	3,176	3,187	3,182	3,329	3,293	3,275	3,161	3,289	3,226	3,322
Grundy	6,176	6,169	6,168	6,212	6,184	6,172	6,198	6,179	6,230	6,175	6,182
Hamilton	2,494	2,503	2,496	2,498	2,572	2,530	2,514	2,491	2,499	2,500	2,614
Hancock	6,161	6,011	6,231	6,002	6,344	6,181	6,257	6,033	6,233	6,053	6,334
Hardin	1,405	1,409	1,407	1,409	1,410	1,411	1,406	1,405	1,406	1,407	1,420
Henderson	2,186	2,173	2,188	2,181	2,226	2,202	2,201	2,183	2,207	2,197	2,231
Henry	11,429	11,319	11,397	11,384	11,609	11,492	11,592	11,346	11,543	11,445	11,603
Iroquois	10,116	10,076	10,145	10,078	10,316	10,256	10,214	10,095	10,199	10,133	10,299
Jackson	8,259	8,326	8,260	8,401	8,537	8,488	8,576	8,200	8,414	8,388	8,702
Jasper	2,655	2,612	2,639	2,612	2,795	2,728	2,704	2,636	2,718	2,673	2,767
Jefferson	6,175	6,165	6,183	6,150	6,292	6,239	6,212	6,152	6,175	6,183	7,257
Jersey	3,153	3,143	3,142	3,146	3,213	3,179	3,190	3,145	3,176	3,157	3,245
JoDaviess	4,810	4,785	4,801	4,807	4,880	4,843	4,859	4,804	4,853	4,833	4,881
Johnson	2,255	2,255	2,255	2,260	2,269	2,260	2,264	2,249	2,259	2,257	2,271
Kane	50,020	49,487	49,489	50,131	49,707	49,380	50,130	49,546	49,485	49,530	49,415
Kankakee	17,302	17,233	17,209	17,326	17,389	17,283	17,404	17,250	17,318	17,303	17,380
Kendall	6,025	5,974	5,975	5,902	6,023	5,998	6,061	5,982	6,010	6,002	6,006
Knox	13,625	13,542	13,585	13,586	13,636	13,612	13,719	13,534	13,631	13,586	13,847
Lake	66,735	64,988	64,948	67,086	65,206	64,867	66,739	65,057	64,900	65,046	64,879
LaSalle	22,586	22,515	22,516	22,726	22,769	22,585	22,739	22,567	22,651	22,583	22,704
Lawrence	4,530	4,509	4,528	4,517	4,673	4,613	4,599	4,511	4,578	4,541	4,679
Lee	8,755	8,723	8,714	8,753	8,801	8,780	8,804	8,754	8,793	8,770	8,810
Livingston	11,135	11,081	10,990	11,134	11,242	11,070	11,179	11,121	11,197	11,045	11,132
Logan	7,697	7,662	7,668	7,692	7,813	7,882	7,804	7,658	7,730	7,610	7,751
Macon	21,035	21,173	21,058	21,263	21,572	22,161	21,426	21,082	21,371	21,257	21,513
Macoupin	8,886	8,762	8,844	8,796	9,093	9,017	9,021	8,768	8,992	8,884	9,154
Madison	31,085	30,762	30,995	31,016	31,715	31,276	31,555	30,752	31,071	30,782	32,528
Marion	7,576	7,554	7,593	7,534	7,830	7,782	7,713	7,544	7,665	7,565	8,629
Marshall	3,483	3,430	3,469	3,459	3,565	3,506	3,627	3,457	3,551	3,480	3,567
Mason	3,379	3,288	3,366	3,338	3,482	3,431	3,505	3,276	3,347	3,288	3,525

VOTE FOR REPRESENTATIVES IN THE 74TH GENERAL ASSEMBLY—NOVEMBER 3, 1964—REPUBLICAN — Continued

Counties	Name and Number of Votes	Name and Number of Votes	Name and Number of Votes	Name and Number of Votes	Name and Number of Votes	Name and Number of Votes	Name and Number of Votes	Name and Number of Votes	Name and Number of Votes	Name and Number of Votes	Name and Number of Votes
	Arthur E. Simmons	Claude A. Walker	Jack E. Walker	Maj. Gen. Robert M. Woodward	Dr. Edwin E. Dale	George P. Johns	John C. Parkhurst	John J. Donovan	Meade Baltz	Edwin A. McGowan	Fred Branson
Massac	3,240	3,240	3,251	3,237	3,259	3,261	3,253	3,233	3,241	3,241	3,277
McDonough	7,693	7,621	7,693	7,680	7,786	7,718	7,750	7,626	7,691	7,660	7,777
McHenry	23,885	23,862	23,837	24,197	23,964	23,804	24,170	23,871	23,892	23,892	23,848
McLean	21,734	21,585	20,890	21,704	21,849	21,000	21,889	21,678	21,798	20,874	21,123
Menard	2,421	2,411	2,444	2,416	2,498	2,483	2,457	2,412	2,441	2,424	2,496
Mercer	4,582	4,578	4,591	4,576	4,616	4,611	4,614	4,578	4,608	4,610	4,624
Monroe	4,001	4,019	4,047	4,009	4,092	4,071	4,021	3,999	4,026	4,014	4,139
Montgomery	6,852	6,763	6,861	6,764	6,989	6,879	6,942	6,763	6,909	6,829	7,010
Morgan	8,332	8,243	8,330	8,272	8,480	8,406	8,391	8,276	8,350	8,314	8,418
Moultrie	2,718	2,711	2,734	2,719	2,881	2,819	2,770	2,701	2,764	2,749	2,814
Ogle	10,841	10,821	10,821	10,869	10,859	10,824	10,890	10,811	10,843	10,828	10,863
Peoria	35,461	34,598	35,497	34,905	35,999	35,123	40,256	35,267	36,075	34,840	36,381
Perry	4,623	4,626	4,636	4,628	4,676	4,662	4,645	4,622	4,627	4,629	4,726
Piatt	3,558	3,552	3,542	3,552	3,737	3,636	3,618	3,556	3,600	3,581	3,621
Pike	4,296	4,254	4,280	4,257	4,399	4,367	4,356	4,276	4,352	4,329	4,392
Pope	1,360	1,360	1,367	1,358	1,375	1,368	1,364	1,357	1,359	1,360	1,377
Pulaski	1,799	1,797	1,802	1,795	1,811	1,804	1,808	1,799	1,806	1,801	1,824
Putnam	1,280	1,278	1,280	1,284	1,298	1,294	1,299	1,281	1,294	1,293	1,303
Randolph	6,129	6,085	6,146	6,112	6,229	6,192	6,179	6,091	6,186	6,152	6,343
Richland	4,090	4,068	4,101	4,063	4,198	4,137	4,142	4,061	4,136	4,092	4,192
Rock Island	27,339	27,042	27,127	27,383	27,233	27,150	27,562	27,088	27,097	27,111	27,316
Saline	5,878	5,878	5,887	5,879	5,947	5,918	5,921	5,875	5,589	5,879	6,029
Sangamon	36,363	36,259	36,324	36,336	36,678	36,550	36,603	36,304	36,415	36,252	36,678
Schuyler	2,547	2,536	2,567	2,531	2,615	2,597	2,583	2,544	2,571	2,552	2,614
Scott	1,782	1,775	1,816	1,773	1,835	1,828	1,789	1,777	1,785	1,785	1,835
Shelby	4,851	4,861	4,903	4,834	5,151	5,106	5,007	4,849	5,028	4,942	5,118
Stark	2,207	2,162	2,198	2,157	2,245	2,188	2,257	2,176	2,244	2,182	2,240
St. Clair	29,202	29,267	29,335	29,370	29,764	29,637	29,670	29,163	29,571	29,439	30,735
Stephenson	10,830	10,860	10,818	10,923	10,984	10,954	11,063	10,885	10,939	10,926	10,960
Tazewell	19,615	18,831	19,235	19,267	19,668	19,180	21,035	18,974	19,476	18,983	20,066

VOTE FOR REPRESENTATIVES IN THE 74TH GENERAL ASSEMBLY—NOVEMBER 3, 1964—REPUBLICAN — Continued

Counties	Name and Number of Votes	Name and Number of Votes	Name and Number of Votes	Name and Number of Votes	Name and Number of Votes	Name and Number of Votes	Name and Number of Votes	Name and Number of Votes	Name and Number of Votes	Name and Number of Votes	Name and Number of Votes
	Arthur E. Simmons	Claude A. Walker	Jack E. Walker	Maj. Gen. Robert M. Woodward	Dr. Edwin E. Dale	George P. Johns	John C. Parkhurst	John J. Donovan	Meade Baltz	Edwin A. McGowan	Fred Branson
Union	3,039	3,043	3,051	3,037	3,094	3,068	3,059	3,034	3,066	3,057	3,135
Vermilion	20,273	20,249	20,295	20,309	20,571	20,435	20,439	20,245	20,425	20,266	20,496
Wabash	3,030	3,016	3,023	3,008	3,115	3,093	3,079	3,017	3,077	3,052	3,135
Warren	5,741	5,726	5,742	5,718	5,816	5,784	5,779	5,726	5,776	5,734	5,803
Washington	3,973	3,943	3,956	3,945	4,051	4,017	4,022	3,947	4,033	3,985	4,171
Wayne	5,103	5,109	5,127	5,095	5,375	5,178	5,143	5,097	5,140	5,103	5,347
White	4,268	4,271	4,274	4,251	4,454	4,417	4,341	4,261	4,323	4,306	4,494
Whiteside	13,627	13,592	13,584	13,637	13,674	13,605	13,663	13,594	13,619	13,608	13,666
Will	41,953	41,672	41,602	42,363	42,048	41,551	42,156	41,717	44,065	41,702	41,598
Williamson	9,880	9,782	9,797	9,805	9,884	9,848	9,837	9,752	9,806	9,815	9,946
Winnebago	42,579	42,522	42,472	42,761	42,602	42,575	42,650	42,587	42,550	42,536	42,683
Woodford	6,691	6,560	6,595	6,577	6,804	6,584	6,938	6,598	6,780	6,545	6,745
Down State	1,100,194	1,090,431	1,092,708	1,100,503	1,109,811	1,100,033	1,115,522	1,091,519	1,101,706	1,093,226	1,111,416
Cook County	1,056,878	1,026,826	1,019,824	1,061,279	1,027,675	1,015,191	1,054,229	1,028,027	1,020,179	1,021,881	1,016,492
Grand Total	2,157,072	2,117,257	2,112,532	2,161,782	2,137,486	2,115,224	2,169,751	2,119,546	2,121,885	2,115,107	2,127,908

VOTE FOR REPRESENTATIVES IN THE 74TH GENERAL ASSEMBLY—NOVEMBER 3, 1964—REPUBLICAN — Continued

Counties	Name and Number of Votes	Name and Number of Votes	Name and Number of Votes	Name and Number of Votes	Name and Number of Votes	Name and Number of Votes	Name and Number of Votes	Name and Number of Votes	Name and Number of Votes	Name and Number of Votes	Name and Number of Votes
	William D. Walsh	Edward M. Finfgeld	Carl T. Hunsicker	Harris Rowe	Alan R. Johnston	Merle K. Anderson	Raymond J. Kahoun	Raymond E. (Ray) Anderson	Richard L. LoDestro	Ben C. Blades	Don A. Moore
Adams	14,526	14,722	14,723	15,535	14,549	14,616	14,260	14,680	14,281	14,683	14,439
Alexander	2,856	2,852	2,855	2,854	2,852	2,853	2,844	2,853	2,848	2,858	2,852
Bond	3,154	3,220	3,212	3,233	3,155	3,185	3,109	3,186	3,114	3,233	3,153
Boone	5,347	5,324	5,323	5,335	5,324	5,334	5,297	5,331	5,295	5,317	5,333
Brown	1,414	1,441	1,361	1,477	1,413	1,432	1,395	1,453	1,394	1,447	1,409
Bureau	10,238	10,330	10,291	10,337	10,187	10,293	10,096	10,316	10,132	10,302	10,208
Calhoun	1,258	1,269	1,273	1,329	1,246	1,272	1,244	1,265	1,242	1,280	1,256
Carroll	4,940	4,981	4,968	4,990	4,887	5,004	4,848	4,975	4,849	4,967	4,937
Cass	3,091	3,161	3,145	3,210	3,093	3,123	3,047	3,138	3,049	3,154	3,088
Champaign	26,083	25,879	25,462	25,959	26,190	25,713	25,100	25,372	25,273	25,395	25,314
Christian	6,856	6,949	6,921	6,955	6,887	6,896	6,776	6,890	6,773	6,943	6,824
Clark	4,475	4,660	4,506	4,556	4,441	4,504	4,417	4,517	4,421	4,564	4,468
Clay	3,858	3,929	3,903	3,924	3,879	3,857	3,830	3,866	3,818	4,009	3,854
Clinton	4,928	5,184	4,995	5,198	4,891	4,972	4,857	4,963	4,861	5,218	4,944
Coles	10,042	10,488	10,081	10,119	10,045	10,055	9,900	10,014	9,917	10,104	9,991
Cook	(See below)										
Crawford	5,083	5,473	5,075	5,117	5,058	5,091	5,026	5,095	5,024	5,121	5,084
Cumberland	2,403	2,524	2,417	2,462	2,403	2,426	2,377	2,424	2,375	2,454	2,388
DeKalb	13,450	13,368	13,331	13,426	13,409	13,349	13,168	13,392	13,221	13,294	13,363
DeWitt	4,077	4,072	4,098	4,123	4,026	4,049	3,943	4,094	3,934	4,044	4,051
Douglas	4,759	5,146	4,776	4,816	4,758	4,776	4,693	4,770	4,697	4,787	4,736
DuPage	113,040	109,894	109,924	112,225	112,730	110,092	109,659	110,151	110,004	109,619	111,880
Edgar	6,231	6,383	6,260	6,281	6,192	6,260	6,169	6,260	6,168	6,275	6,237
Edwards	2,474	2,487	2,479	2,485	2,463	2,475	2,444	2,479	2,450	2,595	2,485
Effingham	5,270	5,496	5,389	5,450	5,216	5,416	5,149	5,389	5,162	5,488	5,292
Fayette	4,743	4,874	4,783	4,889	4,695	4,780	4,659	4,786	4,651	4,895	4,731
Ford	4,917	4,932	5,053	4,963	4,937	4,893	4,839	4,911	4,850	4,912	4,901
Franklin	7,875	7,917	7,894	7,931	7,866	7,904	7,843	7,903	7,850	8,121	7,875
Fulton	8,875	9,045	8,982	9,054	8,933	8,988	8,776	9,065	8,815	9,015	8,866
Gallatin	1,391	1,386	1,384	1,389	1,372	1,380	1,364	1,384	1,367	1,431	1,386

VOTE FOR REPRESENTATIVES IN THE 74TH GENERAL ASSEMBLY—NOVEMBER 3, 1964—REPUBLICAN — Continued

Counties	Name and Number of Votes	Name and Number of Votes	Name and Number of Votes	Name and Number of Votes	Name and Number of Votes	Name and Number of Votes	Name and Number of Votes	Name and Number of Votes	Name and Number of Votes	Name and Number of Votes	Name and Number of Votes
	William D. Walsh	Edward M. Finfgeld	Carl T. Hunsicker	Harris Rowe	Alan R. Johnston	Merle K. Anderson	Raymond J. Kahoun	Raymond E. (Ray) Anderson	Richard L. LoDestro	Ben C. Blades	Don A. Moore
Greene	3,236	3,299	3,292	3,459	3,184	3,260	3,146	3,219	3,153	3,297	3,224
Grundy	6,195	6,166	6,174	6,194	6,191	6,171	6,140	6,173	6,152	6,166	6,184
Hamilton	2,503	2,521	2,504	2,531	2,500	2,500	2,488	2,509	2,490	2,642	2,497
Hancock	6,084	6,322	6,209	6,352	6,126	6,239	5,964	6,293	5,966	6,326	6,056
Hardin	1,408	1,409	1,410	1,409	1,408	1,406	1,403	1,406	1,405	1,416	1,404
Henderson	2,193	2,218	2,213	2,222	2,187	2,226	2,171	2,270	2,167	2,215	2,198
Henry	11,472	11,561	11,528	11,582	11,388	11,551	11,283	11,610	11,302	11,546	11,433
Iroquois	10,178	10,268	10,355	10,289	10,182	10,193	10,016	10,193	10,024	10,252	10,137
Jackson	8,423	8,448	8,269	8,479	8,480	8,415	8,145	8,272	8,161	8,394	8,165
Jasper	2,688	2,767	2,727	2,748	2,631	2,711	2,600	2,700	2,594	2,789	2,677
Jefferson	6,185	6,245	6,205	6,252	6,180	6,186	6,128	6,194	6,125	7,266	6,174
Jersey	3,180	3,196	3,183	3,212	3,143	3,188	3,128	3,187	3,128	3,181	3,160
JoDaviess	4,849	4,860	4,865	4,860	4,796	4,872	4,768	4,880	4,775	4,853	4,824
Johnson	2,257	2,259	2,258	2,261	2,255	2,258	2,248	2,258	2,252	2,267	2,260
Kane	50,277	49,499	49,371	50,003	50,034	49,431	49,257	49,492	49,273	49,292	49,737
Kankakee	17,389	17,309	17,940	17,382	17,327	17,313	17,163	17,307	17,215	17,283	17,334
Kendall	6,015	6,008	6,006	6,015	6,001	6,022	5,960	6,018	5,949	5,999	6,011
Knox	13,621	13,644	13,613	13,647	13,625	13,636	13,510	14,321	13,538	13,581	13,558
Lake	67,002	64,820	64,865	66,481	66,964	64,965	64,632	64,993	64,822	64,752	66,390
LaSalle	22,743	22,648	22,876	22,735	22,564	22,715	22,418	22,773	22,498	22,670	22,594
Lawrence	4,575	4,638	4,593	4,640	4,535	4,589	4,492	4,587	4,495	4,687	4,561
Lee	8,786	8,792	8,773	8,804	8,734	8,811	8,699	8,809	8,710	8,765	8,771
Livingston	11,161	11,116	11,719	11,219	11,120	11,088	10,953	11,183	10,948	11,099	11,130
Logan	7,702	7,704	7,768	7,816	7,729	7,676	7,554	7,739	7,576	7,685	7,670
Macon	21,275	21,486	21,197	21,485	21,278	21,353	20,838	21,166	20,853	21,172	20,992
Macoupin	8,904	9,026	8,990	9,070	8,949	9,022	8,717	9,003	8,742	9,015	8,889
Madison	31,015	31,247	31,033	31,343	30,977	31,263	30,641	31,343	30,644	31,136	30,747
Marion	7,581	7,813	7,662	7,817	7,546	7,671	7,501	7,687	7,506	7,921	7,587
Marshall	3,483	3,586	3,549	3,556	3,456	3,542	3,422	3,557	3,430	3,540	3,473
Mason	3,343	3,437	3,432	3,529	3,437	3,346	3,231	3,375	3,236	3,483	3,354

VOTE FOR REPRESENTATIVES IN THE 74TH GENERAL ASSEMBLY—NOVEMBER 3, 1964—REPUBLICAN — Continued

Counties	Name and Number of Votes	Name and Number of Votes	Name and Number of Votes	Name and Number of Votes	Name and Number of Votes	Name and Number of Votes	Name and Number of Votes	Name and Number of Votes	Name and Number of Votes	Name and Number of Votes	Name and Number of Votes
	William D. Walsh	Edward M. Finfgeld	Carl T. Hunsicker	Harris Rowe	Alan R. Johnston	Merle K. Anderson	Raymond J. Kahoun	Raymond E. (Ray) Anderson	Richard L. LoDestro	Ben C. Blades	Don A. Moore
Massac	3,246	3,250	3,253	3,256	3,247	3,239	3,228	3,248	3,232	3,264	3,236
McDonough	7,699	7,752	7,736	7,807	7,723	7,676	7,601	7,751	7,601	7,729	7,684
McHenry	24,207	23,794	23,840	24,098	24,139	23,911	23,709	23,866	23,822	23,785	24,082
McLean	21,751	21,059	21,901	21,864	21,681	21,004	20,687	21,724	20,790	20,989	21,676
Menard	2,431	2,487	2,487	2,498	2,445	2,449	2,397	2,445	2,399	2,484	2,423
Mercer	4,602	4,607	4,616	4,620	4,580	4,610	4,563	4,650	4,570	4,607	4,597
Monroe	4,011	4,061	4,059	4,083	4,058	4,019	3,985	4,011	3,985	4,089	4,016
Montgomery	6,816	6,939	6,851	6,977	6,808	6,906	6,713	6,902	6,719	6,939	6,794
Morgan	8,356	8,390	8,389	8,833	8,272	8,366	8,199	8,366	8,226	8,363	8,304
Moultrie	2,747	2,853	2,786	2,797	2,755	2,769	2,684	2,747	2,684	2,784	2,730
Ogle	10,873	10,842	10,837	10,880	10,854	10,933	10,794	10,871	10,800	10,829	10,856
Peoria	34,909	35,725	35,716	35,806	35,474	35,779	34,446	36,285	34,634	35,624	34,810
Perry	4,622	4,657	4,648	4,661	4,638	4,632	4,618	4,643	4,617	4,698	4,626
Piatt	3,593	3,640	3,608	3,623	3,555	3,604	3,516	3,620	3,511	3,609	3,584
Pike	4,340	4,377	4,382	4,612	4,279	4,365	4,240	4,370	4,232	4,365	4,323
Pope	1,363	1,367	1,370	1,368	1,363	1,361	1,358	1,367	1,359	1,379	1,358
Pulaski	1,802	1,813	1,806	1,808	1,801	1,806	1,798	1,806	1,798	1,808	1,799
Putnam	1,290	1,296	1,300	1,298	1,289	1,292	1,273	1,293	1,274	1,291	1,284
Randolph	6,166	6,210	6,190	6,228	6,154	6,180	6,096	6,168	6,103	6,237	6,146
Richland	4,113	4,168	4,128	4,153	4,070	4,144	4,043	4,147	4,049	4,259	4,098
Rock Island	27,346	27,150	27,124	27,192	27,361	27,170	26,928	27,349	26,979	27,127	27,099
Saline	5,917	5,916	5,904	5,915	5,891	5,892	5,858	5,912	5,856	6,022	5,895
Sangamon	36,536	36,525	36,468	36,776	36,321	36,407	36,014	36,446	36,122	36,459	36,294
Schuyler	2,560	2,607	2,606	2,618	2,573	2,580	2,532	2,594	2,528	2,602	2,559
Scott	1,783	1,830	1,827	1,894	1,809	1,790	1,770	1,790	1,764	1,826	1,783
Shelby	4,919	5,102	5,057	5,101	4,916	5,003	4,784	4,988	4,791	5,070	4,896
Stark	2,188	2,234	2,206	2,237	2,176	2,234	2,153	2,246	2,152	2,234	2,179
St. Clair	29,432	29,627	29,325	29,644	29,464	29,536	29,071	29,366	29,052	29,880	29,215
Stephenson	11,043	10,948	10,955	10,969	10,961	11,075	10,809	10,943	10,848	10,870	10,822
Tazewell	19,328	19,395	19,354	19,840	19,407	19,394	18,657	19,597	18,769	19,687	19,270

VOTE FOR REPRESENTATIVES IN THE 74TH GENERAL ASSEMBLY—NOVEMBER 3, 1964—REPUBLICAN — Continued

Counties	Name and Number of Votes	Name and Number of Votes	Name and Number of Votes	Name and Number of Votes	Name and Number of Votes	Name and Number of Votes	Name and Number of Votes	Name and Number of Votes	Name and Number of Votes	Name and Number of Votes	Name and Number of Votes
	William D. Walsh	Edward M. Finfgeld	Carl T. Hunsicker	Harris Rowe	Alan R. Johnston	Merle K. Anderson	Raymond J. Kahoun	Raymond E. (Ray) Anderson	Richard L. LoDestro	Ben C. Blades	Don A. Moore
Union	3,060	3,081	3,081	3,084	3,062	3,060	3,027	3,058	3,029	3,098	3,047
Vermilion	20,345	20,457	20,403	20,451	20,268	20,406	20,143	20,398	20,177	20,409	20,313
Wabash	3,065	3,091	3,068	3,099	3,019	3,082	3,004	3,078	3,003	3,171	3,051
Warren	5,755	5,780	5,791	5,806	5,752	5,765	5,706	5,935	5,703	5,780	5,754
Washington	3,984	4,048	4,021	4,067	3,945	4,019	3,930	4,025	3,934	4,104	3,976
Wayne	5,156	5,172	5,158	5,176	5,128	5,137	5,083	5,133	5,091	5,782	5,139
White	4,325	4,407	4,362	4,307	4,285	4,340	4,234	4,349	4,239	4,643	4,310
Whiteside	13,650	13,620	13,625	13,654	13,637	13,663	13,531	13,697	13,540	13,605	13,617
Will	42,161	41,583	41,545	41,925	41,958	41,603	41,440	41,639	41,545	41,467	41,883
Williamson	9,914	9,806	9,796	9,851	9,807	9,801	9,827	9,798	9,743	9,883	9,748
Winnebago	42,695	42,592	42,538	42,676	42,637	43,620	42,387	42,765	42,451	42,525	42,594
Woodford	6,647	6,698	6,749	6,761	6,616	6,690	6,465	6,771	6,481	6,691	6,624
Down State	1,104,123	1,102,654	1,100,309	1,111,327	1,102,205	1,099,919	1,083,046	1,101,596	1,085,166	1,102,282	1,097,030
Cook County	1,062,120	1,016,028	1,013,837	1,047,885	1,053,629	1,018,409	1,015,341	1,016,866	1,019,743	1,011,981	1,043,665
Grand Total	2,166,243	2,118,682	2,114,146	2,159,212	2,155,834	2,118,328	2,098,387	2,118,462	2,104,909	2,114,263	2,140,695

VOTE FOR REPRESENTATIVES IN THE 74TH GENERAL ASSEMBLY—NOVEMBER 3, 1964—REPUBLICAN — Continued

Counties	Name and Number of Votes	Name and Number of Votes	Name and Number of Votes	Name and Number of Votes	Name and Number of Votes	Name and Number of Votes	Name and Number of Votes	Name and Number of Votes	Name and Number of Votes	Name and Number of Votes	Name and Number of Votes
	Charles M. (Chuck) Campbell	Hellmut W. Stolle	John H. Conolly	John F. Wall	Joseph R. Hale	Richard A. Walsh	Paul F. Jones	Ed Lehman	Edward McBroom	Kenneth W. Miller	Lewis V. Morgan, Jr.
Adams	14,792	14,237	14,622	14,336	14,702	14,368	14,716	14,687	14,727	14,685	14,554
Alexander	2,854	2,846	2,857	2,855	2,871	2,855	2,854	2,866	2,856	2,857	2,850
Bond	3,220	3,112	3,186	3,142	3,228	3,119	3,216	3,244	3,234	3,211	3,166
Boone	5,337	5,291	5,342	5,313	5,330	5,327	5,328	5,325	5,333	5,327	5,338
Brown	1,448	1,393	1,426	1,396	1,430	1,400	1,441	1,430	1,438	1,412	1,412
Bureau	10,349	10,110	10,310	10,121	10,287	10,154	10,320	10,232	10,342	10,341	10,240
Calhoun	1,272	1,239	1,267	1,243	1,272	1,252	1,274	1,288	1,270	1,272	1,261
Carroll	4,978	4,843	4,996	4,862	4,941	4,870	4,986	4,952	4,994	5,057	4,955
Cass	3,162	3,041	3,123	3,052	3,125	3,064	3,151	3,136	3,141	3,137	3,105
Champaign	25,923	25,059	25,555	25,289	25,974	25,945	25,564	26,050	25,665	25,867	25,948
Christian	6,960	6,765	6,898	6,798	6,943	6,802	6,955	6,927	6,944	6,923	6,872
Clark	4,573	4,417	4,522	4,418	4,529	4,431	4,535	4,520	4,524	4,505	4,500
Clay	3,924	3,821	3,845	3,824	3,957	3,850	3,907	3,923	3,892	3,901	3,842
Clinton	5,170	4,850	4,965	4,868	5,165	4,856	4,982	5,229	4,997	4,969	4,927
Coles	10,132	9,894	10,093	9,924	10,110	9,977	10,112	10,128	10,106	10,061	10,024
Cook	(See below)										
Crawford	5,142	5,023	5,119	5,053	5,121	5,070	5,139	5,122	5,109	5,087	5,159
Cumberland	2,454	2,379	2,417	2,374	2,433	2,384	2,432	2,419	2,424	2,418	2,407
DeKalb	13,341	13,161	13,470	13,231	13,332	13,336	13,552	13,345	13,383	13,330	13,454
DeWitt	4,083	3,924	4,091	3,955	4,100	4,013	4,068	4,050	4,059	4,052	4,062
Douglas	4,834	4,681	4,771	4,712	4,795	4,739	4,807	4,797	4,809	4,799	4,766
DuPage	110,157	109,647	112,215	110,151	110,327	112,841	110,147	110,359	110,274	109,998	113,207
Edgar	6,297	6,162	6,270	6,176	6,269	6,190	6,265	6,267	6,273	6,261	6,250
Edwards	2,488	2,443	2,472	2,444	2,503	2,460	2,500	2,478	2,475	2,490	2,469
Effingham	5,465	5,126	5,347	5,157	5,383	5,173	5,435	5,399	5,417	5,391	5,319
Fayette	4,834	4,641	4,761	4,673	4,863	4,660	4,792	4,876	4,783	4,767	4,747
Ford	4,923	4,834	4,913	4,845	4,941	4,904	4,916	4,919	4,999	4,918	4,914
Franklin	7,948	7,826	7,877	7,877	8,246	7,860	7,926	7,974	8,029	7,909	7,875
Fulton	9,057	8,767	8,978	8,819	9,045	8,840	9,045	8,965	9,083	8,962	8,934
Gallatin	1,395	1,364	1,388	1,369	2,025	1,372	1,400	1,397	1,390	1,396	1,378

VOTE FOR REPRESENTATIVES IN THE 74TH GENERAL ASSEMBLY—NOVEMBER 3, 1964—REPUBLICAN — Continued

Counties	Name and Number of Votes	Name and Number of Votes	Name and Number of Votes	Name and Number of Votes	Name and Number of Votes	Name and Number of Votes	Name and Number of Votes	Name and Number of Votes	Name and Number of Votes	Name and Number of Votes	Name and Number of Votes
	Charles M. (Chuck) Campbell	Hellmut W. Stolle	John H. Conolly	John F. Wall	Joseph R. Hale	Richard A. Walsh	Paul F. Jones	Ed Lehman	Edward McBroom	Kenneth W. Miller	Lewis V. Morgan, Jr.
Greene	3,305	3,142	3,270	3,171	3,251	3,155	3,278	3,294	3,270	3,272	3,230
Grundy	6,181	6,147	6,203	6,157	6,170	6,185	6,167	6,174	6,225	6,177	6,185
Hamilton	2,532	2,481	2,502	2,487	2,727	2,505	2,531	2,534	2,509	2,506	2,499
Hancock	6,342	5,953	6,222	5,972	6,285	6,019	6,334	6,195	6,325	6,227	6,184
Hardin	1,410	1,405	1,406	1,406	1,554	1,404	1,407	1,409	1,408	1,409	1,402
Henderson	2,222	2,171	2,212	2,171	2,217	2,177	2,224	2,211	2,229	2,223	2,203
Henry	11,579	11,278	11,548	11,327	11,562	11,347	11,565	11,534	11,635	11,560	11,521
Iroquois	10,412	9,996	10,193	10,018	10,230	10,063	10,265	10,263	10,496	10,275	10,172
Jackson	8,519	8,112	8,258	8,185	8,700	8,405	8,286	8,538	8,284	8,445	8,421
Jasper	2,755	2,589	2,703	2,586	2,720	2,618	2,739	2,708	2,730	2,721	2,686
Jefferson	6,268	6,113	6,188	6,164	7,005	6,156	6,279	6,316	6,268	6,235	6,182
Jersey	3,190	3,107	3,193	3,154	3,213	3,144	3,193	3,215	3,216	3,184	3,178
JoDaviess	4,862	4,759	4,850	4,773	4,835	4,786	4,865	4,831	4,846	4,913	4,822
Johnson	2,265	2,248	2,254	2,247	2,378	2,253	2,263	2,268	2,265	2,259	2,256
Kane	49,543	49,219	49,953	49,674	49,541	49,888	49,482	49,784	49,801	49,456	50,052
Kankakee	17,353	17,161	17,398	17,237	17,345	17,315	17,291	17,392	19,501	17,306	17,340
Kendall	6,021	5,945	6,024	6,000	6,005	6,001	6,014	6,032	6,042	6,008	6,010
Knox	13,631	13,513	13,635	13,770	13,852	13,579	13,650	13,873	13,886	13,565	13,631
Lake	65,109	64,730	68,857	65,049	65,100	66,880	65,082	65,304	65,160	64,940	66,796
LaSalle	22,718	22,409	22,731	22,608	22,619	22,618	22,674	22,729	22,856	22,681	22,580
Lawrence	4,656	4,188	4,570	4,497	4,607	4,528	4,608	4,610	4,594	4,587	4,452
Lee	8,802	8,696	8,804	8,716	8,785	8,730	8,835	8,786	8,789	8,843	8,751
Livingston	11,126	10,939	11,191	10,975	11,157	11,088	11,109	11,079	11,301	11,088	11,137
Logan	7,732	7,540	7,740	7,578	7,767	7,679	7,704	7,689	7,693	7,679	7,693
Macon	21,531	20,769	21,138	20,917	21,373	21,187	21,196	21,447	21,214	21,399	21,256
Macoupin	9,027	8,690	8,966	8,776	9,052	8,747	9,056	9,066	9,068	9,006	8,954
Madison	31,258	30,512	31,172	31,582	32,256	30,660	31,274	32,349	31,952	30,888	31,165
Marion	7,778	7,490	7,660	7,528	7,824	7,508	7,699	7,799	7,743	7,678	7,611
Marshall	3,540	3,422	3,532	3,447	3,538	3,440	3,551	3,511	3,569	3,515	3,501
Mason	3,457	3,223	3,393	3,252	3,437	3,316	3,430	3,421	3,439	3,415	3,379

VOTE FOR REPRESENTATIVES IN THE 74TH GENERAL ASSEMBLY—NOVEMBER 3, 1964—REPUBLICAN — Continued

Counties	Name and Number of Votes	Name and Number of Votes	Name and Number of Votes	Name and Number of Votes	Name and Number of Votes	Name and Number of Votes	Name and Number of Votes	Name and Number of Votes	Name and Number of Votes	Name and Number of Votes	Name and Number of Votes
	Charles M. (Chuck) Campbell	Hellmut W. Stolle	John H. Conolly	John F. Wall	Joseph R. Hale	Richard A. Walsh	Paul F. Jones	Ed Lehman	Edward McBroom	Kenneth W. Miller	Lewis V. Morgan, Jr.
Massac	3,254	3,227	3,241	3,246	3,389	3,244	3,250	3,274	3,257	3,248	3,240
McDonough	7,751	7,591	7,711	7,615	7,735	7,649	7,756	7,742	7,762	7,720	7,698
McHenry	23,959	23,680	24,247	23,862	23,848	24,158	23,868	23,925	23,907	23,860	24,130
McLean	21,090	20,675	21,785	20,806	21,822	21,627	21,074	21,029	21,110	21,001	21,701
Menard	2,488	2,390	2,458	2,396	2,475	2,397	2,489	2,475	2,489	2,477	2,447
Mercer	4,621	4,556	4,609	4,576	4,617	4,575	4,613	4,613	4,612	4,613	4,591
Monroe	4,095	3,985	4,020	4,020	4,106	4,003	4,064	4,142	4,088	4,070	4,006
Montgomery	6,955	6,705	6,895	6,747	6,947	6,735	6,924	6,888	6,931	6,838	6,871
Morgan	8,418	8,194	8,376	8,233	8,375	8,233	8,404	8,393	8,396	8,380	8,357
Moultrie	2,815	2,678	2,736	2,675	2,780	2,709	2,776	2,785	2,771	2,803	2,752
Ogle	10,879	10,781	10,900	10,822	10,855	10,843	11,248	10,852	10,862	10,875	10,864
Peoria	35,996	34,431	35,672	35,303	36,515	34,904	35,847	35,872	36,590	35,091	35,679
Perry	4,668	4,615	4,624	4,628	4,703	4,618	4,640	4,703	4,646	4,644	4,626
Piatt	3,627	3,505	3,599	3,521	3,618	3,543	3,609	3,610	3,606	3,618	3,589
Pike	4,381	4,234	4,352	4,242	4,332	4,248	4,358	4,339	4,364	4,374	4,334
Pope	1,374	1,357	1,365	1,361	1,450	1,360	1,370	1,370	1,368	1,372	1,363
Pulaski	1,805	1,796	1,803	1,807	1,823	1,797	1,809	1,808	1,806	1,809	1,808
Putnam	1,293	1,270	1,279	1,278	1,292	1,276	1,286	1,294	1,295	1,294	1,283
Randolph	6,222	6,082	6,162	6,148	6,267	6,102	6,181	6,293	6,270	6,199	6,131
Richland	4,178	4,035	4,128	4,044	4,151	4,088	4,165	4,135	4,151	4,140	4,142
Rock Island	27,249	26,899	27,188	27,122	27,509	27,328	27,218	27,590	27,516	27,224	27,351
Saline	5,920	5,859	5,781	5,873	7,356	5,390	5,935	5,945	5,918	5,911	5,874
Sangamon	36,593	36,009	36,507	36,205	36,556	36,330	36,548	36,602	36,627	36,429	36,376
Schuyler	2,606	2,529	2,566	2,532	2,595	2,542	2,610	2,609	2,612	2,608	2,564
Scott	1,837	1,765	1,784	1,769	1,828	1,771	1,835	1,833	1,828	1,830	1,781
Shelby	5,107	4,774	4,975	4,790	5,025	4,832	5,067	5,052	5,031	5,061	4,952
Stark	2,245	2,147	2,240	2,157	2,221	2,158	2,241	2,179	2,240	2,204	2,220
St. Clair	29,757	28,948	29,330	29,864	30,439	29,220	29,438	38,809	30,274	29,539	29,304
Stephenson	10,908	10,734	10,879	10,844	10,938	10,916	10,928	10,979	10,991	11,011	10,978
Tazewell	19,521	18,640	19,670	19,006	19,699	19,233	19,453	19,398	19,684	19,148	19,636

VOTE FOR REPRESENTATIVES IN THE 74TH GENERAL ASSEMBLY—NOVEMBER 3, 1964—REPUBLICAN — Continued

Counties	Name and Number of Votes	Name and Number of Votes	Name and Number of Votes	Name and Number of Votes	Name and Number of Votes	Name and Number of Votes	Name and Number of Votes	Name and Number of Votes	Name and Number of Votes	Name and Number of Votes	Name and Number of Votes
	Charles M. (Chuck) Campbell	Hellmut W. Stolle	John H. Conolly	John F. Wall	Joseph R. Hale	Richard A. Walsh	Paul F. Jones	Ed Lehman	Edward McBroom	Kenneth W. Miller	Lewis V. Morgan, Jr.
Union	3,086	3,020	3,052	3,047	3,134	3,040	3,077	3,103	3,089	3,087	3,057
Vermilion	21,449	20,144	20,442	20,230	20,421	20,237	20,441	20,471	20,516	20,403	20,379
Wabash	3,132	3,000	3,072	3,007	3,117	3,028	3,078	3,098	3,087	3,087	3,056
Warren	5,793	5,703	5,768	5,725	5,782	5,726	5,786	5,800	5,806	5,800	5,761
Washington	4,055	3,927	4,010	3,940	4,068	3,939	4,033	4,066	4,027	4,015	3,987
Wayne	5,183	5,082	5,130	5,087	5,328	5,119	5,214	5,180	5,157	5,169	5,116
White	4,413	4,235	4,316	4,243	4,625	4,281	4,344	4,410	4,321	4,338	4,300
Whiteside	13,638	13,532	13,678	13,600	13,640	13,601	13,683	13,647	13,668	14,667	13,619
Will	41,693	41,396	41,973	41,568	41,644	41,999	41,546	41,765	41,766	41,580	41,949
Williamson	9,869	9,712	9,779	9,772	10,324	9,877	9,790	9,870	9,815	9,813	9,797
Winnebago	42,826	42,337	42,687	42,596	42,660	42,618	42,594	42,686	42,700	42,587	42,626
Woodford	6,700	6,457	6,752	6,512	6,759	6,571	6,681	6,634	6,712	6,613	6,719
Down State	1,105,088	1,081,779	1,106,406	1,090,520	1,111,120	1,097,388	1,101,087	1,113,933	1,107,953	1,099,343	1,104,198
Cook County	1,021,121	1,012,535	1,049,422	1,022,980	1,017,450	1,061,233	1,016,518	1,020,816	1,018,236	1,016,669	1,051,734
Grand Total	2,126,209	2,094,314	2,155,828	2,113,500	2,128,570	2,158,621	2,117,605	2,134,749	2,126,189	2,116,012	2,155,932

VOTE FOR REPRESENTATIVES IN THE 74TH GENERAL ASSEMBLY—NOVEMBER 3, 1964—REPUBLICAN — Continued

Counties	Name and Number of Votes	Name and Number of Votes	Name and Number of Votes	Name and Number of Votes	Name and Number of Votes	Name and Number of Votes	Name and Number of Votes	Name and Number of Votes	Name and Number of Votes	Name and Number of Votes	Name and Number of Votes
	Clarence E. Neff	Thomas F. Railsback	Allan L. "Al" Schoeberlein	Harland D. Warren	Albert E. Bennett	W. Robert Blair	William L. Blaser	Jack Bowers	Paul P. Boswell, M.D.	Francis J. Berry	George M. Burditt
Adams	14,777	14,585	14,652	14,557	14,297	14,387	14,389	14,379	14,445	14,376	14,395
Alexander	2,852	2,845	2,854	2,847	2,852	2,853	2,857	2,855	2,862	2,846	2,850
Bond	3,198	3,195	3,202	3,194	3,126	3,125	3,156	3,123	3,138	3,137	3,151
Boone	5,336	5,334	5,331	5,324	5,320	5,328	5,336	5,307	5,339	5,313	5,318
Brown	1,478	1,430	1,435	1,422	1,392	1,392	1,393	1,400	1,398	1,398	1,401
Bureau	10,299	10,307	10,253	10,379	10,122	10,159	10,163	10,154	10,170	10,203	10,148
Calhoun	1,267	1,269	1,268	1,269	1,237	1,241	1,242	1,245	1,246	1,257	1,242
Carroll	4,975	5,005	4,961	4,984	4,863	4,886	4,885	4,888	4,892	4,905	4,917
Cass	3,170	3,126	3,134	3,108	3,047	3,053	3,045	3,067	3,069	3,071	3,263
Champaign	25,606	25,965	25,351	25,520	25,376	25,519	26,354	25,529	26,060	25,454	26,274
Christian	6,922	6,895	6,912	6,871	6,799	6,799	6,813	6,816	6,815	6,823	6,819
Clark	4,495	4,515	4,487	4,504	4,421	4,452	4,426	4,465	4,435	4,470	4,437
Clay	3,896	3,849	3,888	3,842	3,836	3,828	3,835	3,827	3,843	3,843	3,829
Clinton	4,968	4,948	4,979	4,948	4,856	4,859	4,881	4,853	4,888	4,859	4,859
Coles	10,055	10,066	10,053	10,026	9,937	9,954	9,998	9,967	9,989	9,979	10,001
Cook	(See below)										
Crawford	5,079	5,087	5,074	5,096	5,061	5,072	5,057	5,065	5,067	5,066	5,053
Cumberland	2,406	2,421	2,406	2,406	2,371	2,392	2,377	2,403	2,379	2,397	2,381
DeKalb	13,479	13,472	13,345	13,436	13,261	13,339	13,514	13,361	13,475	13,330	13,519
DeWitt	4,097	4,129	4,031	4,054	3,954	4,002	3,959	3,966	3,972	3,961	4,023
Douglas	4,775	4,799	4,769	4,781	4,729	4,732	4,741	4,748	4,745	4,767	4,747
DuPage	112,587	112,544	110,058	110,592	110,615	112,478	112,902	112,461	111,411	112,007	112,679
Edgar	6,261	6,257	6,253	6,261	6,178	6,180	6,182	6,199	6,183	6,211	6,179
Edwards	2,473	2,477	2,474	2,476	2,447	2,454	2,455	2,455	2,453	2,457	2,458
Effingham	5,363	5,383	5,354	5,382	5,153	5,203	5,168	5,220	5,180	5,254	5,221
Fayette	4,767	4,774	4,753	4,765	4,671	4,670	4,676	4,681	4,679	4,681	4,677
Ford	4,948	4,928	4,909	4,883	4,849	4,888	4,852	4,844	4,854	4,853	4,905
Franklin	7,868	7,896	7,870	7,869	7,852	7,845	7,873	7,843	7,870	7,841	7,838
Fulton	9,025	9,048	8,901	8,977	8,836	8,880	8,849	8,905	8,875	8,945	8,835
Gallatin	1,384	1,383	1,383	1,380	1,372	1,370	1,374	1,370	1,375	1,377	1,370

VOTE FOR REPRESENTATIVES IN THE 74TH GENERAL ASSEMBLY—NOVEMBER 3, 1964—REPUBLICAN — Continued

Counties	Name and Number of Votes	Name and Number of Votes	Name and Number of Votes	Name and Number of Votes	Name and Number of Votes	Name and Number of Votes	Name and Number of Votes	Name and Number of Votes	Name and Number of Votes	Name and Number of Votes	Name and Number of Votes
	Clarence E. Neff	Thomas F. Railsback	Allan L. "Al" Schoeberlein	Harland D. Warren	Albert E. Bennett	W. Robert Blair	William L. Blaser	Jack Bowers	Paul P. Boswell, M.D.	Francis J. Berry	George M. Burditt
Greene	3,259	3,257	3,260	3,262	3,156	3,153	3,172	3,149	3,177	3,153	3,172
Grundy	6,188	6,189	6,161	6,209	6,163	6,189	6,181	6,180	6,177	6,185	6,183
Hamilton	2,503	2,496	2,503	2,508	2,491	2,495	2,494	2,496	2,492	2,499	2,489
Hancock	6,589	6,234	6,200	6,215	5,986	6,109	6,015	6,106	6,010	6,122	6,014
Hardin	1,407	1,404	1,404	1,402	1,407	1,402	1,409	1,403	1,408	1,404	1,404
Henderson	2,403	2,223	2,212	2,216	2,178	2,180	2,171	2,178	2,172	2,183	2,175
Henry	11,573	11,806	11,474	11,560	11,299	11,368	11,373	11,379	11,395	11,434	11,352
Iroquois	10,283	10,186	10,273	10,175	10,029	10,060	10,068	10,053	10,050	10,072	10,078
Jackson	8,237	8,415	8,214	8,237	8,180	8,219	8,493	8,223	8,315	8,211	8,490
Jasper	2,714	2,703	2,720	2,711	2,599	2,606	2,604	2,611	2,601	2,628	2,625
Jefferson	6,222	6,181	6,208	6,215	6,152	6,136	6,178	6,134	6,198	6,143	6,152
Jersey	3,192	3,184	3,182	3,186	3,162	3,145	3,179	3,140	3,176	3,156	3,141
JoDaviess	4,859	4,853	4,852	4,839	4,757	4,786	4,786	4,764	4,776	4,788	4,782
Johnson	2,257	2,257	2,253	2,258	2,251	2,251	2,252	2,256	2,257	2,251	2,251
Kane	50,011	49,945	51,536	49,575	49,562	50,118	50,239	49,802	49,923	49,804	50,143
Kankakee	17,407	17,409	17,318	17,303	17,249	17,293	17,384	17,286	17,389	17,283	17,312
Kendall	6,021	6,018	6,110	6,018	5,967	5,984	5,989	5,983	5,989	5,904	5,977
Knox	14,165	13,754	13,579	13,644	13,639	13,580	13,731	13,573	13,744	13,566	13,596
Lake	66,713	66,754	64,940	65,269	65,238	66,808	67,154	66,425	66,203	67,579	66,982
LaSalle	22,656	22,692	22,640	25,504	22,458	22,526	22,504	22,490	22,613	22,602	22,491
Lawrence	4,570	4,571	4,562	4,576	4,501	4,506	4,506	4,508	4,497	4,550	4,509
Lee	8,782	8,794	8,769	8,785	8,714	8,726	8,745	8,723	8,748	8,723	8,725
Livingston	11,195	11,187	11,081	11,153	10,999	11,073	10,971	10,972	10,988	10,994	11,068
Logan	7,761	7,766	7,656	7,664	7,562	7,641	7,608	7,589	7,587	7,585	7,662
Macon	21,170	21,387	21,127	21,152	20,925	20,974	21,189	21,022	21,078	21,032	21,200
Macoupin	8,993	9,022	8,978	8,999	8,763	8,770	8,827	8,793	8,819	8,870	8,804
Madison	31,023	31,297	31,026	31,142	31,281	30,917	31,748	30,865	31,803	30,966	30,912
Marion	7,647	7,654	7,616	7,654	7,501	7,541	7,543	7,560	7,556	7,599	7,558
Marshall	3,531	3,562	3,502	3,555	3,431	3,465	3,432	3,461	3,442	3,474	3,434
Mason	3,482	3,487	3,384	3,331	3,262	3,341	3,323	3,332	3,281	3,346	3,336

VOTE FOR REPRESENTATIVES IN THE 74TH GENERAL ASSEMBLY—NOVEMBER 3, 1964—REPUBLICAN — Continued

Counties	Name and Number of Votes	Name and Number of Votes	Name and Number of Votes	Name and Number of Votes	Name and Number of Votes	Name and Number of Votes	Name and Number of Votes	Name and Number of Votes	Name and Number of Votes	Name and Number of Votes	Name and Number of Votes
	Clarence E. Neff	Thomas F. Railsback	Allan L. "Al" Schoeberlein	Harland D. Warren	Albert E. Bennett	W. Robert Blair	William L. Blaser	Jack Bowers	Paul P. Boswell, M.D.	Francis J. Berry	George M. Burditt
Massae	3,247	3,245	3,242	3,248	3,239	3,234	3,246	3,238	3,248	3,235	3,246
McDonough	7,897	7,731	7,708	7,689	7,602	7,630	7,657	7,641	7,634	7,641	7,647
McHenry	24,150	24,126	23,884	23,910	23,896	24,107	24,159	24,052	24,032	24,091	24,108
McLean	21,851	21,868	20,916	21,003	20,745	21,613	20,859	20,811	20,920	20,779	21,601
Menard	2,480	2,450	2,479	2,446	2,405	2,419	2,422	2,422	2,405	2,419	2,420
Mercer	4,696	4,865	4,607	4,603	4,566	4,572	4,585	4,565	4,579	4,568	4,571
Monroe	4,072	4,011	4,074	4,013	4,011	4,004	4,016	3,990	4,023	4,001	3,995
Montgomery	6,826	6,881	6,825	6,874	6,748	6,788	6,768	6,805	6,765	6,816	6,757
Morgan	8,409	8,377	8,346	8,367	8,200	8,239	8,247	8,249	8,254	8,265	8,268
Moultrie	2,772	2,769	2,770	2,747	2,692	2,701	2,711	2,722	2,701	2,728	2,723
Ogle	10,890	10,887	10,829	10,849	10,824	10,847	10,881	10,852	10,871	10,843	10,851
Peoria	35,783	36,994	34,982	36,387	35,313	35,605	35,454	35,653	35,912	35,659	35,027
Perry	4,641	4,627	4,639	4,632	4,637	4,619	4,639	4,623	4,652	4,625	4,623
Piatt	3,605	3,608	3,572	3,592	3,521	3,530	3,529	3,543	3,545	3,553	3,541
Pike	4,375	4,354	4,362	4,361	4,248	4,260	4,252	4,259	4,258	4,286	4,279
Pope	1,365	1,359	1,364	1,365	1,360	1,360	1,360	1,359	1,368	1,361	1,362
Pulaski	1,805	1,801	1,806	1,807	1,802	1,800	1,803	1,802	1,809	1,804	1,797
Putnam	1,293	1,294	1,286	1,314	1,268	1,269	1,271	1,268	1,276	1,270	1,272
Randolph	6,177	6,161	6,174	6,156	6,122	6,083	6,129	6,087	6,129	6,097	6,119
Richland	4,120	4,126	4,108	4,145	4,060	4,074	4,068	4,086	4,083	4,078	4,080
Rock Island	27,477	31,509	27,170	27,471	27,108	27,315	27,522	27,339	27,551	27,340	27,298
Saline	5,899	5,894	5,921	5,896	5,875	5,603	5,906	5,882	5,929	5,493	5,506
Sangamon	36,573	36,527	36,385	36,409	36,125	36,191	36,292	36,218	36,426	36,234	36,217
Schuyler	2,622	2,581	2,598	2,579	2,538	2,539	2,531	2,539	2,538	2,548	2,532
Scott	1,829	1,785	1,822	1,790	1,764	1,775	1,791	1,771	1,769	1,773	1,792
Shelby	5,021	5,017	5,038	4,984	4,778	4,820	4,841	4,833	4,803	4,869	4,868
Stark	2,207	2,246	2,194	2,241	2,156	2,186	2,159	2,194	2,168	2,199	2,160
St. Clair	29,392	29,451	29,360	29,351	29,664	29,149	29,965	29,114	29,980	29,096	29,334
Stephenson	10,971	11,032	10,953	10,956	10,825	10,895	10,974	10,833	11,019	10,841	11,005
Tazewell	19,632	20,329	19,111	19,539	19,073	19,529	19,466	19,516	19,330	19,547	19,348

VOTE FOR REPRESENTATIVES IN THE 74TH GENERAL ASSEMBLY—NOVEMBER 3, 1964—REPUBLICAN — Continued

Counties	Name and Number of Votes	Name and Number of Votes	Name and Number of Votes	Name and Number of Votes	Name and Number of Votes	Name and Number of Votes	Name and Number of Votes	Name and Number of Votes	Name and Number of Votes	Name and Number of Votes	Name and Number of Votes
	Clarence E. Neff	Thomas F. Railsback	Allan L. "Al" Schoeberlein	Harland D. Warren	Albert E. Bennett	W. Robert Blair	William L. Blaser	Jack Bowers	Paul P. Boswell, M.D.	Francis J. Berry	George M. Burditt
Union	3,073	3,055	3,066	3,054	3,054	3,034	3,055	3,045	3,063	3,040	3,051
Vermilion	20,447	20,406	20,393	20,380	20,200	20,231	20,241	20,314	20,169	20,300	20,213
Wabash	3,075	3,078	3,068	3,083	3,022	3,017	3,027	3,030	3,030	3,036	3,028
Warren	6,104	5,826	5,790	5,774	5,715	5,719	5,729	5,717	5,731	5,729	5,717
Washington	4,011	4,020	4,025	4,016	3,934	3,946	3,941	3,963	3,944	3,957	3,959
Wayne	5,167	5,139	5,144	5,148	5,083	5,099	5,097	5,093	5,105	5,110	5,106
White	4,327	4,322	4,318	4,329	4,237	4,249	4,255	4,256	4,251	4,275	4,256
Whiteside	13,639	13,700	13,589	13,652	13,558	13,585	13,610	13,587	13,609	13,589	13,609
Will	41,979	41,950	41,630	41,701	41,735	42,564	42,177	41,834	42,086	41,896	41,988
Williamson	9,767	9,797	9,777	9,776	9,761	9,752	9,824	9,756	9,821	9,747	9,778
Winnebago	42,617	42,591	42,519	42,511	42,610	42,513	42,713	42,541	42,918	42,495	42,537
Woodford	6,694	6,839	6,600	6,705	6,528	6,642	6,533	6,588	6,562	6,607	6,591
Down State	1,107,596	1,113,247	1,097,554	1,102,323	1,090,294	1,097,809	1,101,725	1,095,842	1,099,237	1,097,027	1,098,986
Cook County	1,049,072	1,048,181	1,016,255	1,023,216	1,026,025	1,047,894	1,062,060	1,041,731	1,050,341	1,045,247	1,058,010
Grand Total	2,156,668	2,161,428	2,113,809	2,125,539	2,116,319	2,145,703	2,163,785	2,137,573	2,149,578	2,142,274	2,156,996

VOTE FOR REPRESENTATIVES IN THE 74TH GENERAL ASSEMBLY—NOVEMBER 3, 1964—REPUBLICAN — Continued

Counties	Name and Number of Votes	Name and Number of Votes	Name and Number of Votes	Name and Number of Votes	Name and Number of Votes	Name and Number of Votes	Name and Number of Votes	Name and Number of Votes	Name and Number of Votes	Name and Number of Votes	Name and Number of Votes
	Edward A. Bundy	Earl D. Eisenhower	Robert R. Canfield	Herbert F. Geisler	William J. "Bill" Cunningham	John W. Johnson	Hubert A. Dailey	Carl L. Klein	Eugene T. Devitt	Norbert L. Lundberg	James D. Heiple
Adams	14,395	14,622	14,482	14,288	14,592	14,288	14,470	14,270	14,370	14,220	14,430
Alexander	2,853	2,861	2,852	2,844	2,863	2,848	2,844	2,848	2,844	2,842	2,845
Bond	3,139	3,150	3,176	3,111	3,230	3,119	3,150	3,110	3,147	3,109	3,146
Boone	5,307	5,357	5,384	5,322	5,336	5,313	5,317	5,319	5,301	5,306	5,303
Brown	1,397	1,405	1,410	1,397	1,407	1,396	1,399	1,398	1,395	1,396	1,407
Bureau	10,147	10,259	10,249	10,140	10,204	10,116	10,208	10,130	10,162	10,114	10,191
Calhoun	1,253	1,253	1,258	1,236	1,265	1,237	1,261	1,235	1,243	1,233	1,254
Carroll	4,895	4,937	4,971	4,868	4,905	4,870	4,935	4,868	4,881	4,844	4,887
Cass	3,077	3,095	3,087	3,048	3,104	3,050	3,074	3,047	3,071	3,042	3,124
Champaign	25,459	26,208	26,380	26,165	26,002	26,162	25,569	25,430	25,848	25,186	25,299
Christian	6,834	6,890	6,870	6,779	6,911	6,794	6,838	6,778	6,813	6,768	6,830
Clark	4,466	4,478	4,478	4,422	4,521	4,412	4,454	4,426	4,452	4,409	4,464
Clay	3,840	3,859	3,833	3,822	3,902	3,831	3,841	3,820	3,828	3,817	3,839
Clinton	4,868	4,921	4,888	4,841	5,174	4,842	4,875	4,841	4,852	4,828	4,868
Coles	9,992	10,098	10,073	9,946	10,100	9,936	9,999	9,909	9,982	9,885	9,975
Cook	(See below)										
Crawford	5,072	5,106	5,161	5,038	5,137	5,055	5,073	5,037	5,063	5,033	5,059
Cumberland	2,399	2,407	2,414	2,375	2,433	2,373	2,400	2,376	2,400	2,375	2,410
DeKalb	13,295	13,619	13,570	13,369	13,347	13,419	13,299	13,343	13,305	13,199	13,250
DeWitt	3,964	4,000	4,073	3,998	4,028	3,861	3,978	3,935	3,999	3,928	3,998
Douglas	4,757	4,795	4,797	4,733	4,836	4,742	4,774	4,721	4,763	4,711	4,750
DuPage	110,627	114,157	111,187	112,840	110,966	110,414	110,271	112,390	110,100	109,949	109,840
Edgar	6,206	6,240	6,212	6,170	6,240	6,165	6,209	6,170	6,204	6,156	6,207
Edwards	2,456	2,462	2,462	2,444	2,497	2,455	2,457	2,449	2,451	2,442	2,459
Effingham	5,261	5,344	5,305	5,137	5,451	5,148	5,283	5,140	5,280	5,140	5,297
Fayette	4,700	4,715	4,723	4,661	4,800	4,654	4,706	4,656	4,687	4,642	4,708
Ford	4,857	4,903	4,909	4,895	4,880	4,843	4,855	4,835	4,864	4,836	4,846
Franklin	7,921	7,993	7,870	7,853	8,250	7,850	7,892	7,840	7,870	7,824	7,867
Fulton	8,931	8,911	8,996	8,816	9,032	8,818	8,996	8,811	8,943	8,803	9,134
Gallatin	1,367	1,389	1,378	1,367	1,410	1,368	1,381	1,365	1,375	1,363	1,373

VOTE FOR REPRESENTATIVES IN THE 74TH GENERAL ASSEMBLY—NOVEMBER 3, 1964—REPUBLICAN — Continued

Counties	Name and Number of Votes	Name and Number of Votes	Name and Number of Votes	Name and Number of Votes	Name and Number of Votes	Name and Number of Votes	Name and Number of Votes	Name and Number of Votes	Name and Number of Votes	Name and Number of Votes	Name and Number of Votes
	Edward A. Bundy	Earl D. Eisenhower	Robert R. Canfield	Herbert F. Geisler	William J. "Bill" Cunningham	John W. Johnson	Hubert A. Dailey	Carl L. Klein	Eugene T. Devitt	Norbert L. Lundberg	James D. Heiple
Greene	3,185	3,209	3,219	3,136	3,254	3,140	3,195	3,128	3,161	3,126	3,201
Grundy	6,167	6,264	6,171	6,175	6,196	6,152	6,159	6,164	6,161	6,146	6,149
Hamilton	2,498	2,523	2,496	2,492	2,646	2,492	2,495	2,490	2,492	2,486	2,494
Hancock	6,124	6,089	6,158	5,984	6,168	6,000	6,145	5,990	6,095	5,971	6,148
Hardin	1,409	1,412	1,403	1,405	1,411	1,405	1,407	1,403	1,403	1,403	1,406
Henderson	2,182	2,187	2,194	2,162	2,194	2,169	2,198	2,160	2,172	2,161	2,188
Henry	11,370	11,421	11,522	11,321	11,484	11,311	11,582	11,293	11,383	11,287	11,426
Iroquois	10,089	10,149	10,113	10,024	10,165	10,016	10,075	10,025	10,068	10,018	10,077
Jackson	8,293	8,392	8,540	8,417	8,766	8,399	8,260	8,066	8,413	8,134	8,236
Jasper	2,628	2,630	2,646	2,594	2,688	2,594	2,635	2,585	2,626	2,586	2,639
Jefferson	6,166	6,227	6,174	6,125	7,296	6,127	6,173	6,126	6,141	6,121	6,160
Jersey	3,149	3,173	3,159	3,130	3,182	3,126	3,175	3,128	3,146	3,120	3,158
JoDaviess	4,787	4,819	4,848	4,762	1,799	4,769	4,792	4,756	4,770	4,749	4,781
Johnson	2,254	2,277	2,261	2,252	2,274	2,254	2,257	2,251	2,259	2,250	2,257
Kane	49,596	50,940	49,672	49,927	49,707	49,426	49,503	49,909	49,728	49,313	49,298
Kankakee	17,130	17,658	17,329	17,277	17,377	17,204	17,321	17,260	17,220	17,165	17,224
Kendall	5,978	6,083	5,987	5,983	5,994	5,972	5,979	5,974	5,968	5,961	5,966
Knox	13,559	13,771	13,653	13,580	13,615	13,573	13,740	13,530	13,571	13,491	13,589
Lake	65,017	68,532	65,887	67,114	65,502	65,444	65,122	66,829	64,996	64,918	64,714
LaSalle	22,578	23,117	22,626	22,471	22,702	22,441	22,559	22,471	22,496	22,439	22,521
Lawrence	4,515	4,527	4,550	4,177	4,657	4,487	4,538	4,488	4,523	4,474	4,549
Lee	8,707	8,802	8,820	8,714	8,723	8,710	8,738	8,708	8,714	8,693	8,711
Livingston	11,002	11,109	11,123	11,054	11,040	10,964	10,971	10,973	11,074	10,947	10,977
Logan	7,592	7,669	7,718	7,633	7,649	7,552	7,603	7,556	7,581	7,531	7,637
Macon	21,100	21,361	21,377	21,124	21,484	21,102	21,106	20,882	21,212	20,825	21,107
Macoupin	8,824	8,922	8,926	8,708	9,014	8,747	8,876	8,704	8,810	8,696	8,843
Madison	31,052	31,360	31,296	30,686	31,727	30,572	31,684	30,511	30,735	30,362	30,886
Marion	7,617	7,639	7,616	7,490	7,899	7,490	7,599	7,476	7,578	7,470	7,621
Marshall	3,468	3,483	3,499	3,435	3,524	3,431	3,499	3,426	3,474	3,423	3,537
Marion	3,297	3,450	3,383	3,308	3,393	3,247	3,311	3,289	3,280	3,240	3,520

VOTE FOR REPRESENTATIVES IN THE 74TH GENERAL ASSEMBLY—NOVEMBER 3, 1964—REPUBLICAN — Continued

Counties	Name and Number of Votes	Name and Number of Votes	Name and Number of Votes	Name and Number of Votes	Name and Number of Votes	Name and Number of Votes	Name and Number of Votes	Name and Number of Votes	Name and Number of Votes	Name and Number of Votes	Name and Number of Votes
	Edward A. Bundy	Earl D. Eisenhower	Robert R. Canfield	Herbert F. Geisler	William J. "Bill" Cunningham	John W. Johnson	Hubert A. Dailey	Carl L. Klein	Eugene T. Devitt	Norbert L. Lundberg	James D. Heiple
Massac	3,245	3,263	3,243	3,231	3,273	3,235	3,249	3,230	3,240	3,225	3,238
McDonough	7,626	7,675	7,663	7,619	7,665	7,608	7,660	7,624	7,616	7,600	7,649
McHenry	23,819	24,557	24,008	24,124	24,037	23,860	23,867	24,114	23,857	23,814	23,786
McLean	20,858	21,128	21,772	21,582	21,044	20,725	20,876	20,750	20,780	20,683	20,915
Menard	2,436	2,434	2,428	2,397	2,445	2,398	2,421	2,402	2,414	2,401	2,427
Mercer	4,571	4,602	4,588	4,563	4,700	4,562	4,641	4,555	4,572	4,559	4,576
Monroe	4,001	4,025	4,002	3,995	4,035	3,997	4,013	3,999	3,995	3,982	3,987
Montgomery	6,836	6,864	6,881	6,728	6,923	6,741	6,846	6,739	6,820	6,716	6,840
Morgan	8,260	8,347	8,328	8,209	8,328	8,212	8,256	8,205	8,269	8,189	8,284
Moultrie	2,727	2,765	2,751	2,709	2,775	2,707	2,715	2,699	2,737	2,683	2,735
Ogle	10,825	10,975	11,199	10,832	10,859	10,817	10,872	10,823	10,812	10,793	10,808
Peoria	35,668	35,732	36,002	34,910	36,628	34,853	36,217	34,813	35,636	34,603	37,393
Perry	4,633	4,690	4,635	4,621	5,246	4,630	4,643	4,617	4,619	4,617	4,641
Piatt	3,544	3,578	3,581	3,540	3,587	3,531	3,558	3,516	3,554	3,509	3,552
Pike	4,291	4,291	4,297	4,239	4,317	4,242	4,272	4,237	4,268	4,230	4,280
Pope	1,360	1,368	1,366	1,359	1,373	1,360	1,367	1,356	1,360	1,356	1,361
Pulaski	1,804	1,813	1,802	1,797	1,822	1,800	1,807	1,798	1,797	1,799	1,801
Putnam	1,273	1,283	1,290	1,267	1,288	1,270	1,284	1,267	1,276	1,272	1,284
Randolph	6,100	6,201	6,146	6,119	6,428	6,198	6,138	6,073	6,106	6,073	6,104
Richland	4,090	4,103	4,112	4,047	4,162	4,052	4,097	4,046	4,077	4,045	4,094
Rock Island	27,126	27,761	27,815	27,274	27,708	27,304	29,328	27,240	27,105	27,018	27,120
Saline	5,521	5,553	5,494	5,473	5,566	5,491	5,500	5,478	5,481	5,476	5,489
Sangamon	36,255	36,845	36,469	36,120	36,584	36,123	36,297	36,080	36,163	35,986	36,238
Schuyler	2,539	2,544	2,554	2,530	2,561	2,534	2,545	2,527	2,536	2,526	2,564
Scott	1,800	1,793	1,776	1,762	1,822	1,765	1,777	1,763	1,772	1,763	1,770
Shelby	4,895	4,896	4,924	4,817	4,987	4,814	4,870	4,795	4,878	4,783	4,876
Stark	2,190	2,181	2,211	2,158	2,210	2,162	2,206	2,159	2,192	2,155	2,217
St. Clair	29,237	29,573	29,289	29,107	29,959	29,126	29,816	29,005	29,189	28,900	29,131
Stephenson	10,933	11,038	11,167	10,822	10,927	10,916	10,954	10,821	10,837	10,752	10,851
Tazewell	19,337	20,053	19,755	19,179	19,797	18,874	19,562	19,150	19,254	18,783	21,146

VOTE FOR REPRESENTATIVES IN THE 74TH GENERAL ASSEMBLY—NOVEMBER 3, 1964—REPUBLICAN — Continued

Counties	Name and Number of Votes	Name and Number of Votes	Name and Number of Votes	Name and Number of Votes	Name and Number of Votes	Name and Number of Votes	Name and Number of Votes	Name and Number of Votes	Name and Number of Votes	Name and Number of Votes	Name and Number of Votes
	Edward A. Bundy	Earl D. Eisenhower	Robert R. Canfield	Herbert F. Geisler	William J. "Bill" Cunningham	John W. Johnson	Hubert A. Dailey	Carl L. Klein	Eugene T. Devitt	Norbert L. Lundberg	James D. Heiple
Union	3,056	3,062	3,052	3,028	3,144	3,037	3,057	3,030	3,046	3,031	3,046
Vermilion	20,288	20,459	20,351	20,191	20,436	20,183	20,324	20,164	20,301	20,145	20,280
Wabash	3,033	3,041	3,054	3,007	3,104	3,009	3,046	3,007	3,034	3,008	3,039
Warren	5,708	5,753	5,740	5,706	5,741	5,698	5,743	5,708	5,709	5,696	5,740
Washington	3,956	3,979	3,978	3,929	4,128	3,934	3,958	3,932	3,961	3,933	3,965
Wayne	5,109	5,124	5,117	5,078	5,313	5,089	5,098	5,084	5,105	5,079	5,119
White	4,267	4,279	4,282	4,228	4,477	4,236	4,267	4,226	4,259	4,224	4,297
Whiteside	13,574	13,754	13,706	13,568	13,616	13,566	13,663	13,593	13,564	13,535	13,560
Will	41,677	42,881	41,766	42,028	42,037	41,586	41,748	41,934	41,534	41,502	41,495
Williamson	9,787	9,892	9,802	9,771	10,052	9,790	9,811	9,742	9,786	9,721	9,782
Winnebago	42,446	43,108	43,976	42,495	42,578	42,538	42,632	42,488	42,388	42,552	42,361
Woodford	6,610	6,588	6,718	6,585	6,698	6,517	6,651	6,502	6,614	6,504	6,726
Down State	1,092,379	1,112,480	1,103,904	1,095,629	1,107,733	1,088,785	1,098,157	1,091,339	1,091,256	1,083,127	1,094,647
Cook County	1,018,673	1,079,346	1,038,821	1,055,974	1,026,510	1,030,836	1,018,362	1,051,299	1,016,981	1,015,173	1,010,166
Grand Total	2,111,052	2,191,826	2,142,725	2,151,603	2,134,243	2,119,621	2,116,519	2,142,638	2,108,237	2,098,300	2,104,813

VOTE FOR REPRESENTATIVES IN THE 74TH GENERAL ASSEMBLY—NOVEMBER 3, 1964—REPUBLICAN — Continued

Counties	Name and Number of Votes	Name and Number of Votes	Name and Number of Votes	Name and Number of Votes	Name and Number of Votes	Name and Number of Votes	Name and Number of Votes	Name and Number of Votes	Name and Number of Votes	Name and Number of Votes	Name and Number of Votes
	William F. Martin	Ronald A. Hurst	Mrs. Brooks McCormick	Edward H. Jenison	Mary K. Meany	Leslie N. Jones	J. Theodore Meyer	David W. Johnson	Romie J. Palmer	Nick Keller	Stanley A. Papierz
Adams	14,373	14,551	14,406	14,443	14,312	14,498	14,287	14,388	14,318	14,409	14,273
Alexander	2,856	2,850	2,847	2,843	2,844	2,849	2,840	2,844	2,842	2,852	2,839
Bond	3,150	3,152	3,133	3,187	3,126	3,217	3,108	3,145	3,118	3,141	3,113
Boone	5,332	5,327	5,341	5,318	5,322	5,325	5,302	5,313	5,303	5,312	5,309
Brown	1,397	1,409	1,401	1,404	1,396	1,408	1,398	1,399	1,395	1,396	1,399
Bureau	10,175	10,229	10,174	10,181	10,157	10,211	10,099	10,170	10,106	10,168	10,127
Calhoun	1,243	1,257	1,237	1,258	1,238	1,267	1,238	1,248	1,240	1,251	1,236
Carroll	4,882	4,932	4,886	4,912	4,869	4,919	4,845	4,913	4,864	4,890	4,854
Cass	3,059	3,092	3,056	3,087	3,051	3,097	3,048	3,075	3,057	3,075	3,050
Champaign	25,473	26,006	25,781	26,016	25,572	26,070	25,299	25,402	25,394	26,127	25,401
Christian	6,811	6,871	6,807	6,896	6,801	6,889	6,763	6,842	6,790	6,835	6,774
Clark	4,443	4,482	4,434	4,595	4,435	4,518	4,414	4,459	4,421	4,453	4,423
Clay	3,829	3,849	3,830	3,884	3,829	3,983	3,820	3,839	3,831	3,834	3,817
Clinton	4,875	4,899	4,845	5,077	4,850	5,137	4,852	4,858	4,842	4,875	4,835
Coles	9,961	10,038	9,970	10,094	9,926	10,074	9,887	9,968	9,930	9,984	9,911
Cook	(See below)										
Crawford	5,052	5,090	5,061	5,420	5,047	5,194	5,116	5,069	5,039	5,075	5,036
Cumberland	2,378	2,418	2,390	2,454	2,383	2,443	2,382	2,409	2,384	2,413	2,376
DeKalb	13,254	13,409	13,438	13,340	13,356	13,423	13,226	13,255	13,248	13,380	13,308
DeWitt	4,018	4,062	4,019	4,045	4,008	4,006	3,927	3,967	3,947	3,991	3,946
Douglas	4,736	4,767	4,753	4,796	4,722	4,804	4,713	4,750	4,735	4,771	4,725
DuPage	110,771	112,568	113,376	112,183	112,618	112,459	110,050	109,901	110,182	110,280	112,042
Edgar	6,187	6,224	6,183	6,461	6,175	6,251	6,166	6,199	6,175	6,203	6,172
Edwards	2,463	2,458	2,456	2,470	2,446	2,485	2,441	2,464	2,454	2,458	2,442
Effingham	5,212	5,327	5,180	5,444	5,167	5,465	5,147	5,273	5,202	5,234	5,132
Fayette	4,674	4,711	4,670	4,825	4,655	4,867	4,651	4,702	4,674	4,698	4,648
Ford	4,880	4,905	4,899	4,919	4,886	4,862	4,837	4,855	4,839	4,861	4,835
Franklin	7,869	7,897	7,909	7,895	7,854	8,052	7,838	7,866	7,844	7,888	7,850
Fulton	8,873	9,068	8,850	8,962	8,833	8,981	8,812	8,963	8,846	8,924	8,813
Gallatin	1,378	1,378	1,379	1,384	1,371	1,401	1,368	1,379	1,367	1,375	1,366

VOTE FOR REPRESENTATIVES IN THE 74TH GENERAL ASSEMBLY—NOVEMBER 3, 1964—REPUBLICAN — Continued

Counties	Name and Number of Votes	Name and Number of Votes	Name and Number of Votes	Name and Number of Votes	Name and Number of Votes	Name and Number of Votes	Name and Number of Votes	Name and Number of Votes	Name and Number of Votes	Name and Number of Votes	Name and Number of Votes
	William F. Martin	Ronald A. Hurst	Mrs. Brooks McCormick	Edward H. Jenison	Mary K. Meany	Leslie N. Jones	J. Theodore Meyer	David W. Johnson	Romie J. Palmer	Nick Keller	Stanley A. Papierz
Greene	3,182	3,220	3,157	3,219	3,146	3,222	3,139	3,203	3,156	3,168	3,142
Grundy	6,171	6,182	6,219	6,176	6,183	6,180	6,146	6,162	6,157	6,159	6,159
Hamilton	2,496	2,502	2,507	2,524	2,491	2,627	2,490	2,500	2,493	2,489	2,491
Hancock	5,995	6,199	6,007	6,148	6,001	6,151	5,992	6,121	6,013	6,115	5,982
Hardin	1,410	1,405	1,413	1,405	1,402	1,409	1,405	1,404	1,402	1,408	1,401
Henderson	2,177	2,188	2,174	2,189	2,168	2,191	2,166	2,181	2,174	2,180	2,168
Henry	11,374	11,474	11,372	11,455	11,349	11,458	11,275	11,433	11,304	11,426	11,291
Iroquois	10,076	10,127	10,069	10,142	10,031	10,105	10,016	10,069	10,020	10,065	10,019
Jackson	8,203	8,462	8,307	8,497	8,210	8,540	8,185	8,252	8,238	8,461	8,144
Jasper	2,609	2,639	2,611	2,700	2,597	2,714	2,591	2,637	2,607	2,626	2,596
Jefferson	6,182	6,168	6,178	6,196	6,143	7,188	6,128	6,143	6,125	6,170	6,140
Jersey	3,185	3,172	3,147	3,165	3,145	3,183	3,119	3,146	3,134	3,180	3,112
JoDaviess	4,791	4,807	4,770	4,780	4,752	4,789	4,756	4,784	4,774	4,786	4,748
Johnson	2,257	2,259	2,257	2,260	2,250	2,267	2,250	2,256	2,252	2,255	2,249
Kane	50,038	50,103	49,986	49,863	49,916	49,912	49,169	49,387	49,382	49,500	49,748
Kankakee	17,391	17,334	17,385	17,313	17,286	17,355	17,162	17,240	17,178	17,305	17,227
Kendall	6,001	6,007	6,015	5,991	5,981	5,995	5,960	5,968	5,957	5,975	5,964
Knox	13,754	13,690	13,622	13,582	13,550	13,627	13,474	13,560	13,493	13,700	13,574
Lake	65,398	66,696	67,737	66,548	66,861	66,726	65,053	64,893	64,977	67,575	66,386
LaSalle	22,690	22,651	22,709	22,534	22,562	22,584	22,440	22,507	22,436	22,491	22,463
Lawrence	4,508	4,545	4,491	4,615	4,480	4,633	4,485	4,537	4,513	4,518	4,482
Lee	8,731	8,745	8,742	8,731	8,730	8,740	8,694	8,724	8,692	8,733	8,703
Livingston	11,062	11,099	11,086	11,098	11,059	11,002	10,935	10,964	10,940	10,971	10,937
Logan	7,638	7,728	7,663	7,686	7,650	7,633	7,549	7,586	7,556	7,573	7,567
Macon	21,055	21,421	21,139	21,359	21,018	21,417	20,881	21,115	20,981	21,280	20,868
Macoupin	8,815	8,869	8,778	8,920	8,750	8,920	8,710	8,835	8,660	8,869	8,804
Madison	31,686	31,212	31,033	31,194	30,708	31,331	30,462	30,897	30,529	31,663	30,426
Marion	7,571	7,649	7,529	7,738	7,516	7,912	7,491	7,572	7,527	7,588	7,505
Marshall	3,467	3,530	3,438	3,487	3,427	3,498	3,416	3,489	3,421	3,472	3,420
Mason	3,298	3,421	3,345	3,406	3,325	3,392	3,252	3,302	3,257	3,290	3,313

VOTE FOR REPRESENTATIVES IN THE 74TH GENERAL ASSEMBLY—NOVEMBER 3, 1964—REPUBLICAN — Continued

Counties	Name and Number of Votes	Name and Number of Votes	Name and Number of Votes	Name and Number of Votes	Name and Number of Votes	Name and Number of Votes	Name and Number of Votes	Name and Number of Votes	Name and Number of Votes	Name and Number of Votes	Name and Number of Votes
	William F. Martin	Ronald A. Hurst	Mrs. Brooks McCormick	Edward H. Jenison	Mary K. Meany	Leslie N. Jones	J. Theodore Meyer	David W. Johnson	Romie J. Palmer	Nick Keller	Stanley A. Papierz
Massac	3,243	3,242	3,239	3,248	3,231	3,257	3,230	3,242	3,234	3,249	3,226
McDonough	7,618	7,684	7,655	7,684	7,633	7,685	7,596	7,624	7,602	7,634	7,635
McHenry	23,955	24,125	24,339	24,064	24,145	24,135	23,827	23,847	23,820	23,936	23,948
McLean	21,603	21,766	21,660	21,663	21,615	20,935	20,705	20,810	20,715	20,861	20,719
Menard	2,408	2,425	2,409	2,442	2,399	2,442	2,402	2,423	2,398	2,424	2,413
Mercer	4,583	4,581	4,575	4,570	4,564	4,580	4,561	4,576	4,560	4,578	4,555
Monroe	4,015	4,004	4,004	3,986	3,994	4,018	3,985	3,995	3,998	4,011	3,982
Montgomery	6,777	6,854	6,745	6,868	6,717	6,895	6,723	6,835	6,739	6,834	6,713
Morgan	8,255	8,304	8,250	8,296	8,222	8,307	8,197	8,278	8,244	8,256	8,216
Moultrie	2,718	2,759	2,727	2,779	2,714	2,770	2,698	2,739	2,717	2,741	2,696
Ogle	10,851	10,873	10,892	10,855	10,849	10,888	10,799	10,829	10,806	10,856	10,822
Peoria	35,555	38,244	35,179	35,711	35,011	35,898	34,836	35,682	34,932	36,114	35,301
Perry	4,649	4,640	4,634	4,631	4,625	4,673	4,618	4,628	4,622	4,649	4,614
Piatt	3,529	3,569	3,534	3,585	3,538	3,572	3,512	3,551	3,532	3,557	3,515
Pike	4,261	4,288	4,252	4,287	4,212	4,289	4,228	4,287	4,254	4,271	4,234
Pope	1,365	1,361	1,362	1,364	1,359	1,369	1,358	1,364	1,358	1,367	1,358
Pulaski	1,809	1,800	1,806	1,799	1,799	1,810	1,796	1,803	1,801	1,806	1,796
Putnam	1,285	1,281	1,284	1,279	1,278	1,281	1,266	1,275	1,272	1,278	1,273
Randolph	6,137	6,123	6,111	6,119	6,084	6,164	6,084	6,108	6,096	6,129	6,085
Richland	4,059	4,097	4,061	4,157	4,052	4,189	4,049	4,086	4,068	4,089	4,040
Rock Island	27,336	27,144	27,524	27,371	27,315	27,352	26,970	27,165	27,045	27,383	27,034
Saline	5,529	5,525	5,523	5,519	5,186	5,592	5,481	5,490	5,479	5,493	5,473
Sangamon	36,195	36,338	36,287	36,387	36,168	36,340	36,030	36,160	36,048	36,226	36,052
Schuyler	2,530	2,562	2,546	2,555	2,533	2,560	2,534	2,543	2,529	2,542	2,530
Scott	1,771	1,772	1,770	1,803	1,771	1,801	1,767	1,775	1,769	1,775	1,793
Shelby	4,815	4,927	4,843	4,973	4,816	4,991	4,806	4,874	4,838	4,854	4,812
Stark	2,164	2,214	2,172	2,205	2,162	2,204	2,156	2,192	2,158	2,194	2,159
St. Clair	29,773	29,369	29,191	29,392	29,082	29,497	28,963	29,119	29,012	29,906	29,050
Stephenson	10,918	11,063	10,940	10,915	10,825	10,945	10,773	10,868	10,805	10,879	10,783
Tazewell	19,312	20,400	19,428	19,666	19,289	19,756	18,859	19,301	18,944	19,458	19,361

VOTE FOR REPRESENTATIVES IN THE 74TH GENERAL ASSEMBLY—NOVEMBER 3, 1964—REPUBLICAN—Continued

Counties	Name and Number of Votes	Name and Number of Votes	Name and Number of Votes	Name and Number of Votes	Name and Number of Votes	Name and Number of Votes	Name and Number of Votes	Name and Number of Votes	Name and Number of Votes	Name and Number of Votes	Name and Number of Votes
	William F. Martin	Ronald A. Hurst	Mrs. Brooks McCormick	Edward H. Jenison	Mary K. Meany	Leslie N. Jones	J. Theodore Meyer	David W. Johnson	Romie J. Palmer	Nick Keller	Stanley A. Papierz
Union	3,062	3,054	3,047	3,047	3,031	3,067	3,030	3,044	3,038	3,065	3,032
Vermilion	20,339	20,360	20,306	20,453	20,210	20,382	20,213	20,298	20,204	20,309	20,204
Wabash	3,030	3,057	3,022	3,083	3,019	3,086	3,017	3,042	3,025	3,040	3,013
Warren	5,733	5,748	5,728	5,739	5,719	5,737	5,694	5,723	5,706	5,712	5,712
Washington	3,947	3,980	3,942	3,998	3,928	4,084	3,926	3,954	3,946	3,961	3,931
Wayne	5,093	5,120	5,105	5,147	5,087	5,315	5,086	5,113	5,091	5,101	5,087
White	4,250	4,288	4,239	4,350	4,228	4,467	4,231	4,257	4,248	4,259	4,224
Whiteside	13,593	13,627	13,648	13,612	13,606	13,623	13,544	13,583	13,563	13,576	13,563
Will	41,892	42,008	42,347	41,891	42,095	41,998	41,561	41,578	41,621	41,704	41,928
Williamson	9,789	9,816	9,805	9,809	9,739	9,875	9,738	9,767	9,749	9,818	9,737
Winnebago	42,658	42,550	42,688	42,484	42,556	42,512	42,396	42,881	42,436	42,582	42,465
Woodford	6,645	6,794	6,604	6,708	6,584	6,632	6,493	6,617	6,529	6,632	6,517
Down State	1,095,864	1,106,769	1,101,020	1,103,208	1,094,959	1,105,832	1,084,403	1,091,108	1,086,286	1,098,253	1,090,682
Cook County	1,027,825	1,048,853	1,064,395	1,046,118	1,052,468	1,047,849	1,018,726	1,014,836	1,016,946	1,028,705	1,050,980
Grand Total	2,123,689	2,155,622	2,165,415	2,149,326	2,147,427	2,153,681	2,103,129	2,105,944	2,103,232	2,126,958	2,141,662

VOTE FOR REPRESENTATIVES IN THE 74TH GENERAL ASSEMBLY—NOVEMBER 3, 1964—REPUBLICAN—Continued

Counties	Name and Number of Votes	Name and Number of Votes	Name and Number of Votes	Name and Number of Votes	Name and Number of Votes	Name and Number of Votes	Name and Number of Votes	Name and Number of Votes	Name and Number of Votes	Name and Number of Votes	Name and Number of Votes
	John Henry Kleine	Mrs. Robert (Marjorie) Pebworth	Jack T. Knuepfer	Lawrence X. Pusateri	Robert J. Lehnhausen	Eugene F. Schlickman	Bradley L. Manning	George F. Sisler	W. J. McDonald	George Thiem	James H. Oughton, Jr.
Adams	14,387	14,437	14,351	14,457	14,443	14,365	14,412	14,426	14,767	14,497	14,479
Alexander	2,844	2,849	2,841	2,851	2,843	2,844	2,846	2,851	2,861	2,847	2,849
Bond	3,133	3,149	3,117	3,129	3,158	3,112	3,160	3,141	3,241	3,159	3,153
Boone	5,326	5,324	5,312	5,333	5,307	5,313	5,330	5,332	5,325	5,330	5,316
Brown	1,396	1,395	1,398	1,399	1,408	1,397	1,406	1,397	1,427	1,403	1,407
Bureau	10,165	10,179	10,138	10,157	10,200	10,117	10,205	10,199	10,244	10,198	10,180
Calhoun	1,247	1,256	1,248	1,241	1,255	1,236	1,257	1,243	1,274	1,249	1,256
Carroll	4,894	4,923	4,878	4,900	4,898	4,878	4,927	4,915	4,917	4,926	4,913
Cass	3,057	3,070	3,064	3,063	3,085	3,057	3,079	3,067	3,115	3,082	3,082
Champaign	25,642	26,443	25,559	26,422	25,518	26,044	25,448	26,426	25,680	26,425	25,604
Christian	6,810	6,843	6,797	6,813	6,856	6,792	6,848	6,803	6,392	6,832	6,831
Clark	4,451	4,452	4,450	4,431	4,465	4,432	4,465	4,429	4,506	4,443	4,468
Clay	3,826	3,848	3,819	3,823	3,830	3,824	3,840	3,833	3,931	3,832	3,837
Clinton	4,869	4,875	4,844	4,864	4,869	4,847	4,870	4,864	5,161	4,885	4,867
Coles	9,949	10,011	9,935	9,997	9,972	9,956	10,002	9,987	10,092	10,042	9,968
Cook	(See below)										
Crawford	5,058	5,058	5,049	5,043	5,058	5,042	5,072	5,065	5,098	5,127	5,065
Cumberland	2,396	2,390	2,392	2,387	2,408	2,385	2,405	2,391	2,445	2,395	2,409
DeKalb	13,382	13,569	13,368	13,509	13,230	13,362	13,753	13,540	13,296	13,421	13,384
DeWitt	3,972	4,041	4,000	3,967	4,027	3,957	3,968	3,965	4,006	4,042	4,043
Douglas	4,752	4,760	4,741	4,750	4,760	4,739	4,772	4,765	4,805	4,772	4,776
DuPage	112,655	113,399	112,697	113,314	110,520	112,580	110,420	113,185	110,625	113,077	112,416
Edgar	6,200	6,189	6,196	6,176	6,218	6,171	6,213	6,175	6,241	6,197	6,222
Edwards	2,452	2,457	2,449	2,450	2,459	2,450	2,456	2,453	2,494	2,457	2,454
Effingham	5,216	5,219	5,195	5,177	5,317	5,165	5,293	5,204	5,403	5,304	5,300
Fayette	4,677	4,682	4,666	4,673	4,705	4,658	4,707	4,675	4,872	4,701	4,700
Ford	4,845	4,910	4,881	4,856	4,885	4,860	4,849	4,857	4,892	4,918	4,903
Franklin	7,879	7,901	7,852	7,899	7,871	7,861	7,871	7,899	8,131	7,904	7,870
Fulton	8,912	8,901	8,912	8,858	9,096	8,846	8,960	8,907	9,037	8,921	8,958
Gallatin	1,372	1,381	1,370	1,372	1,375	1,374	1,376	1,377	1,410	1,373	1,376

VOTE FOR REPRESENTATIVES IN THE 74TH GENERAL ASSEMBLY—NOVEMBER 3, 1964—REPUBLICAN—Continued

Counties	Name and Number of Votes	Name and Number of Votes	Name and Number of Votes	Name and Number of Votes	Name and Number of Votes	Name and Number of Votes	Name and Number of Votes	Name and Number of Votes	Name and Number of Votes	Name and Number of Votes	Name and Number of Votes
	John Henry Kleine	Mrs. Robert (Marjorie) Pebworth	Jack T. Knuepfer	Lawrence X. Pusateri	Robert J. Lehnhausen	Eugene F. Schlickman	Bradley L. Manning	George F. Sisler	W. J. McDonald	George Thiem	James H. Oughton, Jr.
Greene	3,165	3,178	3,147	3,177	3,212	3,149	3,223	3,159	3,260	3,200	3,212
Grundy	6,173	6,199	6,162	6,190	6,157	6,167	6,172	6,196	6,171	6,184	6,221
Hamilton	2,491	2,513	2,490	2,493	2,499	2,489	2,505	2,494	2,630	2,497	2,499
Hancock	6,093	6,020	6,098	6,022	6,162	6,003	6,134	6,019	6,254	6,043	6,159
Hardin	1,407	1,406	1,402	1,407	1,401	1,403	1,407	1,406	1,417	1,410	1,402
Henderson	2,173	2,176	2,175	2,170	2,189	2,169	2,194	2,182	2,206	2,184	2,180
Henry	11,416	11,447	11,393	11,359	11,487	11,340	11,444	11,398	11,488	11,401	11,446
Iroquois	10,051	10,058	10,048	10,064	10,096	10,042	10,094	10,050	10,196	10,065	10,119
Jackson	8,239	8,500	8,213	8,460	8,239	8,325	8,204	8,459	8,826	8,430	8,239
Jasper	2,607	2,606	2,606	2,608	2,634	2,601	2,641	2,610	2,696	2,621	2,638
Jefferson	6,163	6,163	6,132	6,170	6,165	6,126	6,153	6,191	7,210	6,199	6,143
Jersey	3,176	3,145	3,142	3,174	3,176	3,129	3,165	3,177	3,203	3,188	3,169
JoDaviess	4,773	4,795	4,765	4,782	4,776	4,776	4,792	4,787	4,797	4,772	4,794
Johnson	2,252	2,259	2,254	2,252	2,256	2,252	2,256	2,256	2,279	2,261	2,254
Kane	49,963	50,284	49,887	50,208	49,444	49,978	49,540	50,220	50,051	50,083	50,069
Kankakee	17,360	17,400	17,283	17,371	17,255	17,273	17,240	17,372	17,348	17,373	17,413
Kendall	5,994	6,018	5,991	5,986	5,972	5,985	5,983	6,005	6,018	5,999	6,001
Knox	13,742	13,655	13,557	13,707	13,702	13,551	13,563	13,777	13,822	13,731	13,597
Lake	67,476	67,746	66,666	67,407	65,176	66,843	65,143	67,549	65,412	67,430	66,744
LaSalle	22,507	22,621	22,494	22,543	22,672	22,464	22,587	22,619	22,753	22,561	22,725
Lawrence	4,503	4,519	4,503	4,485	4,536	4,489	4,562	4,487	4,626	4,515	4,538
Lee	8,714	8,738	8,711	8,712	8,713	8,705	8,777	8,764	8,729	8,732	8,722
Livingston	10,974	11,095	11,061	10,967	11,101	10,955	10,986	10,980	11,025	11,092	11,409
Logan	7,588	7,684	7,645	7,602	7,694	7,567	7,585	7,603	7,651	7,727	7,691
Macon	21,028	21,342	20,959	21,197	21,197	21,169	21,153	21,233	21,324	21,314	21,173
Macoupin	8,849	8,823	8,762	8,794	8,836	8,734	8,856	8,808	9,032	8,905	8,866
Madison	31,690	31,140	30,922	31,587	31,200	30,602	30,998	31,665	32,067	31,914	31,097
Marion	7,576	7,574	7,537	7,537	7,629	7,520	7,600	7,538	7,904	7,580	7,589
Marshall	3,473	3,450	3,468	3,442	3,612	3,423	3,498	3,462	3,533	3,455	3,516
Mason	3,337	3,358	3,336	3,321	3,473	3,304	3,310	3,378	3,453	3,430	3,399

VOTE FOR REPRESENTATIVES IN THE 74TH GENERAL ASSEMBLY—NOVEMBER 3, 1964—REPUBLICAN—Continued

Counties	Name and Number of Votes	Name and Number of Votes	Name and Number of Votes	Name and Number of Votes	Name and Number of Votes	Name and Number of Votes	Name and Number of Votes	Name and Number of Votes	Name and Number of Votes	Name and Number of Votes	Name and Number of Votes
	John Henry Kleine	Mrs. Robert (Marjorie) Pebworth	Jack T. Knuepfer	Lawrence X. Pusateri	Robert J. Lehnhausen	Eugene F. Schlickman	Bradley L. Manning	George F. Sisler	W. J. McDonald	George Thiem	James H. Oughton, Jr.
Massac	3,242	3,241	3,234	3,247	3,239	3,233	3,238	3,245	3,290	3,251	3,237
McDonough	7,651	7,674	7,648	7,644	7,652	7,631	7,637	7,659	7,718	7,678	7,655
McHenry	24,149	24,286	24,138	24,180	23,893	24,124	23,931	24,163	23,946	24,185	24,135
McLean	20,821	21,694	21,597	20,884	21,640	20,785	20,796	20,931	20,983	21,731	21,728
Menard	2,416	2,408	2,412	2,420	2,421	2,402	2,419	2,423	2,473	2,422	2,421
Mercer	4,568	4,585	4,570	4,563	4,582	4,564	4,576	4,589	4,589	4,583	4,576
Monroe	4,010	4,013	3,989	4,003	3,993	3,986	3,995	4,020	4,122	4,017	3,993
Montgomery	6,803	6,781	6,776	6,764	6,845	6,743	6,831	6,770	6,922	6,798	6,833
Morgan	8,243	8,302	8,253	8,252	8,303	8,226	8,286	8,246	8,365	8,303	8,276
Moultrie	2,719	2,747	2,712	2,731	2,752	2,730	2,746	2,722	2,783	2,743	2,740
Ogle	10,876	10,868	10,850	10,866	10,828	10,850	11,104	10,894	10,860	10,885	10,850
Peoria	36,150	35,842	35,572	35,556	40,467	35,051	35,967	36,196	36,686	36,188	36,385
Perry	4,633	4,637	4,621	4,639	4,632	4,630	4,674	4,644	4,754	4,652	4,627
Piatt	3,536	3,564	3,537	3,534	3,562	3,531	3,556	3,547	3,582	3,564	3,564
Pike	4,253	4,264	4,257	4,258	4,280	4,244	4,284	4,251	4,313	4,262	4,289
Pope	1,362	1,364	1,358	1,363	1,362	1,358	1,363	1,365	1,381	1,366	1,362
Pulaski	1,802	1,799	1,796	1,798	1,802	1,799	1,800	1,804	1,816	1,803	1,801
Putnam	1,274	1,286	1,276	1,274	1,294	1,267	1,276	1,277	1,290	1,281	1,284
Randolph	6,117	6,136	6,083	6,138	6,123	6,080	6,114	6,160	6,349	6,177	6,109
Richland	4,075	4,077	4,076	4,060	4,093	4,057	4,104	4,071	4,146	4,087	4,089
Rock Island	27,376	27,822	27,300	27,427	27,447	27,279	27,226	27,557	27,355	27,470	27,366
Saline	5,484	5,522	5,481	5,516	5,491	5,474	5,491	5,490	5,643	5,497	5,513
Sangamon	36,171	36,296	36,139	36,222	36,266	36,130	36,206	36,299	36,482	36,585	36,267
Schuyler	2,534	2,546	2,533	2,534	2,558	2,535	2,544	2,538	2,582	2,552	2,548
Scott	1,770	1,773	1,769	1,789	1,777	1,764	1,775	1,798	1,823	1,779	1,775
Shelby	4,823	4,873	4,822	4,854	4,895	4,828	4,868	4,857	5,003	4,864	4,863
Stark	2,191	2,179	2,183	2,166	2,231	2,162	2,194	2,174	2,203	2,176	2,200
St. Clair	29,740	29,480	29,062	29,843	29,254	29,140	29,200	29,940	30,268	30,024	29,215
Stephenson	10,852	11,027	10,813	11,039	10,860	10,842	10,866	10,971	11,002	10,970	10,953
Tazewell	19,750	19,659	19,526	19,505	21,077	19,255	19,390	19,743	19,843	20,040	19,883

VOTE FOR REPRESENTATIVES IN THE 74TH GENERAL ASSEMBLY—NOVEMBER 3, 1964—REPUBLICAN—Continued

Counties	Name and Number of Votes	Name and Number of Votes	Name and Number of Votes	Name and Number of Votes	Name and Number of Votes	Name and Number of Votes	Name and Number of Votes	Name and Number of Votes	Name and Number of Votes	Name and Number of Votes	Name and Number of Votes
	John Henry Kleine	Mrs. Robert (Marjorie) Pebworth	Jack T. Knuepfer	Lawrence X. Pusateri	Robert J. Lehnhausen	Eugene F. Schlickman	Bradley L. Manning	George F. Sisler	W. J. McDonald	George Thiem	James H. Oughton, Jr.
Union	3,049	3,047	3,034	3,055	3,045	3,039	3,053	3,056	3,134	3,074	3,044
Vermilion	20,320	20,310	20,279	20,243	20,331	20,222	20,330	20,256	20,449	20,278	20,332
Wabash	3,031	3,027	3,023	3,027	3,045	3,020	3,047	3,024	3,113	3,038	3,037
Warren	5,720	5,731	5,713	5,730	5,742	5,711	5,728	5,728	5,772	5,729	5,736
Washington	3,944	3,962	3,947	3,945	3,972	3,935	3,964	3,941	4,085	3,963	3,966
Wayne	5,086	5,119	5,086	5,094	5,113	5,090	5,117	5,093	5,300	5,101	5,106
White	4,242	4,260	4,241	4,242	4,276	4,241	4,315	4,244	4,430	4,253	4,302
Whiteside	13,599	13,672	13,597	13,613	13,603	13,602	13,613	13,647	13,631	13,681	13,605
Will	42,064	42,288	41,941	42,385	41,670	41,962	41,691	42,213	41,879	42,149	41,991
Williamson	9,782	9,796	9,648	9,810	9,763	9,771	9,768	9,814	10,035	9,809	9,809
Winnebago	42,617	42,674	42,443	42,675	42,301	42,607	42,495	42,757	42,650	42,699	42,446
Woodford	6,620	6,655	6,667	6,552	6,878	6,525	6,633	6,588	6,689	6,693	6,719
Down State	1,100,182	1,105,109	1,096,330	1,101,945	1,102,055	1,094,622	1,094,186	1,103,920	1,107,348	1,106,455	1,101,740
Cook County	1,052,039	1,070,392	1,047,635	1,070,535	1,022,786	1,051,291	1,022,153	1,067,538	1,023,249	1,056,508	1,048,691
Grand Total	2,152,221	2,175,501	2,143,965	2,172,480	2,124,841	2,145,913	2,116,339	2,171,458	2,130,597	2,162,963	2,150,431

VOTE FOR REPRESENTATIVES IN THE 74TH GENERAL ASSEMBLY—NOVEMBER 3, 1964—REPUBLICAN—Continued

Counties	Name and Number of Votes	Name and Number of Votes	Name and Number of Votes	Name and Number of Votes	Name and Number of Votes	Name and Number of Votes	Name and Number of Votes	Name and Number of Votes	Name and Number of Votes	Name and Number of Votes	Name and Number of Votes
	Alfred B. Two	Sydney L. "Syd" Perkins	Paul K. Zeman	Arthur J. Reis	Marshall R. Schroeder	Jack D. Songer	John E. Velde, Jr.	John Clinton Youle			
Adams	14,297	14,383	14,345	14,445	14,408	14,434	14,428	14,467			
Alexander	2,839	2,846	2,844	2,846	2,847	2,848	2,842	2,847			
Bond	3,125	3,147	3,124	3,143	3,130	3,161	3,151	3,155			
Boone	5,303	5,306	5,306	5,304	5,310	5,305	5,323	5,338			
Brown	1,397	1,399	1,397	1,398	1,397	1,408	1,410	1,406			
Bureau	10,098	10,144	10,106	10,141	10,130	10,148	10,244	10,200			
Calhoun	1,240	1,246	1,239	1,253	1,247	1,250	1,256	1,261			
Carroll	4,867	4,896	4,879	4,889	4,886	4,900	4,917	4,971			
Cass	3,052	3,078	3,054	3,077	3,073	3,078	3,096	3,092			
Champaign	25,365	25,395	25,445	25,495	25,931	25,996	25,396	25,857			
Christian	6,789	6,808	6,800	6,817	6,807	6,851	6,830	6,842			
Clark	4,422	4,454	4,424	4,449	4,445	4,478	4,452	4,480			
Clay	3,829	3,829	3,828	3,832	3,833	3,840	3,841	3,843			
Clinton	4,832	4,864	4,848	4,873	4,853	5,065	4,860	4,863			
Coles	9,924	9,960	9,936	9,969	9,960	10,006	9,965	10,012			
Cook	(See below)										
Crawford	5,036	5,073	5,036	5,060	5,136	5,076	5,051	5,060			
Cumberland	2,379	2,406	2,379	2,396	2,383	2,416	2,401	2,406			
DeKalb	13,195	13,306	13,248	13,278	13,287	13,249	13,258	13,564			
DeWitt	3,951	3,967	3,947	3,970	3,961	3,977	3,989	3,991			
Douglas	4,728	4,761	4,737	4,756	4,753	4,793	4,758	4,772			
DuPage	109,834	110,107	110,397	110,951	110,475	109,913	110,657	114,303			
Edgar	6,174	6,210	6,179	6,208	6,211	6,252	6,232	6,232			
Edwards	2,451	2,460	2,452	2,455	2,461	2,457	2,462	2,459			
Effingham	5,198	5,249	5,181	5,250	5,229	5,319	5,286	5,337			
Fayette	4,671	4,690	4,672	4,699	4,682	4,726	4,714	4,708			
Ford	4,845	4,841	4,844	4,846	4,845	4,864	4,856	4,876			
Franklin	7,834	7,873	7,865	7,874	7,869	7,876	7,854	7,875			
Fulton	8,836	8,932	8,855	8,923	8,862	8,941	9,044	8,954			
Gallatin	1,368	1,375	1,372	1,371	1,382	1,373	1,379	1,379			

VOTE FOR REPRESENTATIVES IN THE 74TH GENERAL ASSEMBLY—NOVEMBER 3, 1964—REPUBLICAN—Continued

Counties	Name and Number of Votes	Name and Number of Votes	Name and Number of Votes	Name and Number of Votes	Name and Number of Votes	Name and Number of Votes	Name and Number of Votes	Name and Number of Votes	Name and Number of Votes	Name and Number of Votes	Name and Number of Votes
	Alfred B. Two	Sydney L. "Syd" Perkins	Paul K. Zeman	Arthur J. Reis	Marshall R. Schroeder	Jack D. Songer	John E. Velde, Jr.	John Clinton Youle			
Greene	3,147	3,170	3,164	3,174	3,161	3,197	3,227	3,207			
Grundy	6,143	6,165	6,160	6,167	6,162	6,150	6,166	6,229			
Hamilton	2,497	2,498	2,495	2,496	2,496	2,501	2,501	2,497			
Hancock	5,998	6,114	5,996	6,108	6,007	6,127	6,066	6,140			
Hardin	1,403	1,403	1,408	1,409	1,405	1,408	1,404	1,407			
Henderson	2,176	2,180	2,172	2,176	2,178	2,181	2,195	2,189			
Henry	11,312	11,387	11,331	11,428	11,375	11,397	11,464	11,461			
Iroquois	10,024	10,063	10,027	10,062	10,069	10,134	10,091	10,118			
Jackson	8,165	8,213	8,179	8,235	8,488	8,418	8,205	8,322			
Jasper	2,605	2,641	2,603	2,632	2,620	2,653	2,639	2,656			
Jefferson	6,129	6,153	6,155	6,163	6,153	6,155	6,170	6,168			
Jersey	3,144	3,150	3,171	3,184	3,156	3,162	3,159	3,170			
JoDaviess	4,764	4,768	4,757	4,768	4,773	4,781	4,786	4,967			
Johnson	2,258	2,255	2,255	2,257	2,256	2,262	2,257	2,258			
Kane	49,181	50,393	49,437	49,550	49,581	49,507	49,309	52,069			
Kankakee	17,083	17,239	17,237	17,286	17,240	17,236	17,267	17,452			
Kendall	5,951	6,006	5,963	5,970	5,981	5,975	5,983	6,113			
Knox	13,472	13,549	13,620	13,712	13,562	13,548	13,581	13,657			
Lake	64,813	65,081	65,295	65,204	66,332	64,920	65,219	68,108			
LaSalle	22,438	22,563	22,447	22,487	22,538	22,534	22,593	22,807			
Lawrence	4,514	4,536	4,496	4,525	4,515	4,573	4,553	4,542			
Lee	8,691	8,709	8,704	8,697	8,712	8,699	8,721	8,747			
Livingston	10,934	10,975	10,935	10,972	10,967	10,968	10,982	11,040			
Logan	7,551	7,578	7,559	7,589	7,578	7,595	7,679	7,629			
Macon	20,989	21,061	20,988	21,044	21,273	21,405	21,129	21,187			
Macoupin	8,748	8,826	8,801	8,857	8,785	8,836	8,877	8,920			
Madison	30,594	30,807	31,262	31,722	30,745	30,956	30,891	31,064			
Marion	7,520	7,575	7,534	7,571	7,529	7,637	7,612	7,606			
Marshall	3,428	3,478	3,443	3,480	3,457	3,472	3,561	3,493			
Mason	3,248	3,298	3,279	3,284	3,266	3,313	3,581	3,387			

VOTE FOR REPRESENTATIVES IN THE 74TH GENERAL ASSEMBLY—NOVEMBER 3, 1964—REPUBLICAN—Continued

Counties	Name and Number of Votes	Name and Number of Votes	Name and Number of Votes	Name and Number of Votes	Name and Number of Votes	Name and Number of Votes	Name and Number of Votes	Name and Number of Votes	Name and Number of Votes	Name and Number of Votes	Name and Number of Votes
	Alfred B. Two	Sydney L. "Syd" Perkins	Paul K. Zeman	Arthur J. Reis	Marshall R. Schroeder	Jack D. Songer	John E. Velde, Jr.	John Clinton Youle			
Massac	3,234	3,241	3,246	3,243	3,241	3,240	3,243	3,239			
McDonough	7,594	7,626	7,608	7,633	7,613	7,636	7,651	7,665			
McHenry	23,791	23,882	23,855	23,843	23,937	23,805	23,912	24,426			
McLean	20,746	20,768	20,763	20,795	20,814	20,826	20,924	20,958			
Menard	2,398	2,422	2,399	2,411	2,406	2,412	2,429	2,421			
Mercer	4,569	4,575	4,572	4,578	4,588	4,577	4,584	4,579			
Monroe	3,983	3,992	4,017	4,013	4,010	4,010	4,000	3,999			
Montgomery	6,740	6,815	6,769	6,823	6,775	6,838	6,809	6,849			
Morgan	8,237	8,275	8,220	8,262	8,271	8,276	8,295	8,302			
Moultrie	2,719	2,733	2,723	2,722	2,743	2,762	2,755	2,756			
Ogle	10,817	10,829	10,824	10,846	10,845	10,826	10,824	10,909			
Peoria	34,832	35,701	35,610	36,260	35,271	35,675	37,815	35,928			
Perry	4,623	4,626	4,643	4,640	4,636	4,639	4,645	4,635			
Piatt	3,533	3,539	3,535	3,536	3,538	3,577	3,548	3,560			
Pike	4,255	4,265	4,244	4,265	4,265	4,285	4,290	4,292			
Pope	1,361	1,368	1,363	1,363	1,362	1,365	1,365	1,365			
Pulaski	1,799	1,802	1,804	1,804	1,807	1,808	1,805	1,807			
Putnam	1,272	1,273	1,277	1,274	1,281	1,272	1,294	1,285			
Randolph	6,100	6,098	6,122	6,125	6,134	6,122	6,114	6,151			
Richland	4,069	4,080	4,063	4,082	4,078	4,089	4,091	4,103			
Rock Island	27,040	27,151	27,131	27,438	27,443	27,114	27,473	27,481			
Saline	5,491	5,497	5,487	5,495	5,492	5,529	5,492	5,493			
Sangamon	36,056	36,175	36,126	36,179	36,186	36,170	36,292	36,368			
Schuyler	2,535	2,536	2,534	2,535	2,527	2,536	2,553	2,551			
Scott	1,764	1,779	1,767	1,775	1,772	1,776	1,777	1,779			
Shelby	4,815	4,853	4,812	4,846	4,863	4,904	4,887	4,892			
Stark	2,158	2,186	2,163	2,189	2,160	2,183	2,216	2,200			
St. Clair	29,002	29,121	29,701	29,840	29,292	29,379	29,154	29,194			
Stephenson	10,773	10,835	10,822	10,861	10,843	10,918	10,869	11,000			
Tazewell	18,912	19,315	19,248	19,559	19,157	19,286	21,727	19,841			

VOTE FOR REPRESENTATIVES IN THE 74TH GENERAL ASSEMBLY—NOVEMBER 3, 1964—REPUBLICAN—Concluded

Counties	Name and Number of Votes	Name and Number of Votes	Name and Number of Votes	Name and Number of Votes	Name and Number of Votes	Name and Number of Votes	Name and Number of Votes	Name and Number of Votes	Name and Number of Votes	Name and Number of Votes	Name and Number of Votes
	Alfred B. Two	Sydney L. "Syd" Perkins	Paul K. Zeman	Arthur J. Reis	Marshall R. Schroeder	Jack D. Songer	John E. Velde, Jr.	John Clinton Youle			
Union	3,038	3,041	3,050	3,059	3,052	3,051	3,051	3,056			
Vermilion	20,185	20,305	20,215	20,307	20,297	21,366	20,337	20,404			
Wabash	3,033	3,036	3,032	3,041	3,037	3,049	3,045	3,058			
Warren	5,699	5,711	5,709	5,716	5,703	5,717	5,739	5,729			
Washington	3,943	3,953	3,941	3,948	3,947	3,977	3,968	3,980			
Wayne	5,090	5,104	5,079	5,096	5,089	5,106	5,115	5,114			
White	4,244	4,258	4,243	4,255	4,250	4,299	4,307	4,289			
Whiteside	13,556	13,581	13,574	13,603	13,596	13,574	13,618	13,646			
Will	41,557	41,643	41,757	41,741	41,757	41,618	41,699	42,554			
Williamson	9,760	9,752	9,776	9,786	9,772	9,802	9,773	9,798			
Winnebago	42,598	42,452	42,521	42,541	42,504	42,340	42,434	42,632			
Woodford	6,508	6,616	6,557	6,628	6,547	6,614	6,723	6,640			
Down State	1,085,228	1,091,649	1,090,514	1,095,133	1,093,054	1,094,048	1,098,462	1,108,088			
Cook County	1,013,058	1,017,650	1,022,551	1,019,204	1,022,439	1,013,746	1,023,946	1,075,981			
Grand Total	2,098,286	2,109,299	2,113,065	2,114,337	2,115,493	2,107,794	2,122,408	2,184,069			

VOTE FOR TRUSTEES OF THE EAST SIDE LEVEE AND SANITARY DISTRICT ELECTION — NOVEMBER 3, 1964

Counties	Democratic					Republican			
	William M. Ebersoldt	Joseph A. Grant	Lawrence "Larry" Tolar	George Duff	Morris Campbell	Billy Jones	Hosea Gines	S. E. "Skip" Shipley	Walter J. Emde
Madison	18,288	18,139	17,705	17,790	17,790	5,113	4,963	5,300	5,681
St. Clair	36,498	36,318	36,602	36,651	36,643	8,299	8,391	8,604	8,194
Total	54,786	54,457	54,307	54,441	54,433	13,412	13,354	13,904	13,875

VOTE FOR TRUSTEES OF THE PRAIRIE DU PONT LEVEE AND SANITARY DISTRICT ELECTION — NOVEMBER 3, 1964

Counties	Democratic					Republican		
	Sylvester "Sid" Koch	Lawrence "Jack" Noethen	Herschel "Red" O'Brien	J. B. Barfield	Norman (Boots) Bilzing	Robert J. (Jack) Phoenix	H. Warren Kohlenberger	Roy Hayes
Monroe	11	12	11	10	10	8	8	8
St. Clair	1,537	1,427	1,476	1,483	1,479	735	707	626
Total	1,548	1,439	1,487	1,493	1,489	743	715	634

JUDICIAL RETENTION PROPOSITIONS
ELECTION — NOVEMBER 3, 1964

JUDGE OF THE SUPREME COURT

3rd Judicial District

Counties	Joseph E. Daily	
	Yes	No
Bureau	11,761	2,246
Fulton	12,242	3,170
Grundy	6,889	1,406
Hancock	6,424	1,707
Henderson	2,316	458
Henry	13,264	2,972
Iroquois	11,168	1,703
Kankakee	22,762	3,961
Knox	16,544	4,525
LaSalle	34,768	5,891
Marshall	4,027	921
McDonough	8,101	1,801
Mercer	5,194	877
Peoria	55,471	8,243
Putnam	1,529	316
Rock Island	40,629	7,672
Stark	2,323	482
Tazewell	29,091	5,114
Warren	6,406	1,071
Whiteside	14,821	2,751
Will	60,550	11,099
Total	366,280	68,386

JUDGE OF THE CIRCUIT COURT

1st Judicial Circuit

Counties	C. Ross Reynolds		Clarence E. Wright		Harold L. Zimmerman	
	Yes	No	Yes	No	Yes	No
Alexander	3,917	874	3,655	839	3,778	857
Jackson	10,679	1,863	11,219	1,810	10,883	1,759
Johnson	2,154	533	1,666	404	1,673	431
Massac	2,835	795	2,402	739	2,535	714
Pope	1,293	298	1,211	248	1,203	256
Pulaski	2,288	363	2,159	353	2,203	341
Saline	7,721	935	7,247	911	7,372	870
Union	3,418	1,871	3,172	1,811	3,170	1,807
Williamson	12,939	2,545	12,466	2,472	13,509	2,449
Total	47,244	10,077	45,197	9,587	46,326	9,484

JUDICIAL RETENTION PROPOSITIONS—Continued
ELECTION — NOVEMBER 3, 1964

JUDGE OF THE CIRCUIT COURT

2nd Judicial Circuit

Counties	Roy O. Gulley		Randall S. Quindry	
	Yes	No	Yes	No
Crawford	6,473	1,052	5,769	1,136
Edwards	2,012	476	1,938	487
Franklin	10,905	2,293	8,344	2,117
Gallatin	1,718	538	1,330	572
Hamilton	2,519	909	1,970	932
Hardin	1,469	395	1,254	401
Jefferson	9,360	2,083	8,411	2,102
Lawrence	5,193	1,353	4,620	1,350
Richland	4,193	1,193	3,520	1,252
Wabash	3,457	715	2,994	778
Wayne	5,084	1,315	5,782	1,453
White	4,759	1,705	4,767	1,774
Total	57,142	14,027	50,699	14,354

3rd Judicial Circuit

Counties	Joseph J. Barr		Harold R. Clark		James O. Monroe, Jr.	
	Yes	No	Yes	No	Yes	No
Bond	3,440	903	3,360	626	3,371	713
Madison	62,166	14,011	65,402	8,877	64,422	10,509
Total	65,606	14,914	68,762	9,503	67,793	11,222

4th Judicial Circuit

Counties	Daniel H. Daley		Franklin R. Dove		Raymond O. Horn	
	Yes	No	Yes	No	Yes	No
Christian	12,315	1,845	10,333	1,774	9,699	1,819
Clay	3,666	1,238	3,778	1,169	3,455	1,170
Clinton	5,714	2,029	5,434	1,900	5,369	1,907
Effingham	6,376	2,260	6,782	2,003	6,123	2,144
Fayette	5,157	1,544	5,735	1,318	4,930	1,422
Jasper	2,805	1,143	3,079	859	2,597	941
Marion	10,469	2,266	10,183	2,089	11,455	2,176
Montgomery	8,942	2,132	8,739	1,874	8,321	1,934
Shelby	5,548	1,735	7,142	1,617	5,242	1,546
Total	60,992	16,192	61,205	14,603	57,191	15,059

JUDICIAL RETENTION PROPOSITIONS—Continued
ELECTION — NOVEMBER 3, 1964

JUDGE OF THE CIRCUIT COURT

5th Judicial Circuit

Counties	Robert F. Cotton		Harry I. Hannah		John F. Spivey	
	Yes	No	Yes	No	Yes	No
Clark	5,206	1,782	4,722	1,695	4,909	1,731
Coles	14,527	1,944	14,468	2,076	14,144	2,023
Cumberland	3,290	634	3,196	618	3,201	616
Edgar	8,836	924	8,296	897	8,241	959
Vermilion	29,772	3,888	28,782	4,030	29,210	3,993
Total	61,631	9,172	59,464	9,316	59,705	9,322

6th Judicial Circuit

Counties	Birch E. Morgan		Martin E. Morthland		Rodney A. Scott	
	Yes	No	Yes	No	Yes	No
Champaign	30,156	5,341	28,448	5,412	29,520	5,217
DeWitt	4,673	658	4,450	640	4,523	601
Douglas	5,359	1,403	5,385	1,264	5,813	1,212
Macon	27,656	5,221	35,547	5,302	31,368	4,281
Moultrie	2,839	653	2,940	615	3,986	596
Piatt	4,945	693	4,092	656	4,221	629
Total	75,628	13,969	80,862	13,889	79,431	12,536

7th Judicial Circuit

Counties	Creel Douglas		Clem Smith	
	Yes	No	Yes	No
Greene	3,328	681	5,706	622
Jersey	3,571	1,053	4,118	948
Macoupin	11,097	3,496	11,836	3,388
Morgan	11,034	1,904	9,918	2,160
Sangamon	55,926	9,233	43,795	11,045
Scott	1,949	421	2,100	436
Total	86,905	16,788	77,473	18,599

JUDICIAL RETENTION PROPOSITIONS—Continued
ELECTION — NOVEMBER 3, 1964

JUDGE OF THE CIRCUIT COURT

8th Judicial Circuit

Counties	Maurice E. Barnes		John T. Reardon	
	Yes	No	Yes	No
Adams	23,750	1,796	25,675	1,801
Brown	2,343	261	2,197	288
Calhoun	1,402	409	1,247	411
Cass	5,022	580	4,262	639
Mason	6,284	406	4,838	498
Menard	3,326	344	2,616	338
Pike	6,595	1,146	6,745	1,176
Schuyler	3,411	403	2,819	475
Total	51,953	5,345	50,399	5,626

9th Judicial Circuit

Counties	Gale A. Mathers		Burton A. Roeth		Keith F. Scott	
	Yes	No	Yes	No	Yes	No
Fulton	11,981	2,683	11,766	3,174	12,060	2,575
Hancock	6,117	1,390	6,747	1,270	6,758	1,201
Henderson	2,440	329	2,345	331	2,418	318
Knox	18,713	3,983	17,397	3,642	17,414	3,504
McDonough	8,862	1,070	8,769	1,044	9,715	1,063
Warren	6,826	715	6,456	733	6,628	673
Total	54,939	10,170	53,480	10,194	54,993	9,334

10th Judicial Circuit

Counties	John T. Culbertson, Jr.		Henry J. Ingram		Howard White	
	Yes	No	Yes	No	Yes	No
Marshall	4,097	645	4,039	624	3,709	650
Peoria	53,654	6,879	53,067	6,634	51,491	6,935
Putnam	1,506	241	1,447	221	1,437	223
Stark	2,424	295	2,354	294	2,064	349
Tazewell	30,098	3,488	27,909	3,636	26,691	3,821
Total	91,779	11,548	88,816	11,409	85,392	11,978

JUDICIAL RETENTION PROPOSITIONS—Continued
ELECTION — NOVEMBER 3, 1964

JUDGE OF THE CIRCUIT COURT

11th Judicial Circuit

Counties	R. Burnell Phillips		Leland Simkins	
	Yes	No	Yes	No
Ford	4,763	797	4,275	824
Livingston	13,135	2,370	10,454	1,704
Logan	7,627	1,403	9,855	1,288
McLean	26,835	3,251	27,593	3,089
Woodford	7,112	1,469	5,780	1,597
Total	59,472	9,290	57,957	8,502

12th Judicial Circuit

Counties	James V. Bartley		Victor N. Cardosi		David E. Oram	
	Yes	No	Yes	No	Yes	No
Iroquois	9,756	2,165	10,835	1,350	12,121	1,261
Kankakee	21,619	3,638	25,188	3,501	21,754	3,326
Will	50,993	21,435	60,710	10,474	61,402	9,757
Total	82,368	27,238	96,733	15,325	95,277	14,344

13th Judicial Circuit

Counties	Walter Dixon		Leonard Hoffman		Howard C. Ryan	
	Yes	No	Yes	No	Yes	No
Bureau	12,038	1,620	12,084	1,538	11,936	1,542
Grundy	6,582	1,212	7,658	1,176	6,703	1,193
LaSalle	35,915	4,882	34,941	4,789	36,465	4,817
Total	54,535	7,714	54,683	7,503	55,104	7,552

14th Judicial Circuit

Counties	George O. Hebel		Dan H. McNeal		A. J. Scheineman	
	Yes	No	Yes	No	Yes	No
Henry	12,576	2,895	13,408	2,578	12,979	2,381
Mercer	6,151	730	5,280	662	4,992	672
Rock Island	36,644	9,793	36,800	10,964	39,391	6,528
Whiteside	13,945	2,151	14,441	1,985	17,232	1,834
Total	69,316	15,569	69,929	16,189	74,594	11,415

JUDICIAL RETENTION PROPOSITIONS—Continued
ELECTION — NOVEMBER 3, 1964

JUDGE OF THE CIRCUIT COURT

15th Judicial Circuit

Counties	Robert L. Bracken		Marvin F. Burt		Leon A. Zick	
	Yes	No	Yes	No	Yes	No
Carroll	5,779	633	5,698	610	5,363	677
JoDaviess	5,964	723	6,123	712	5,456	852
Lee	11,894	1,495	10,047	1,447	10,584	1,509
Ogle	11,065	1,191	10,407	1,238	12,477	1,324
Stephenson	12,615	1,559	15,783	1,531	12,355	1,643
Total	47,317	5,601	48,058	5,538	46,235	6,005

16th Judicial Circuit

Counties	John S. Petersen		Cassius Poust		Charles G. Seidel	
	Yes	No	Yes	No	Yes	No
DeKalb	13,977	2,281	15,793	2,454	13,597	2,440
Kane	59,424	10,376	52,002	10,699	57,779	11,190
Kendall	6,094	1,002	5,092	1,253	5,540	1,068
Total	79,495	13,659	72,887	14,406	76,916	14,698

17th Judicial Circuit

Counties	Arthur V. Essington		Albert S. O'Sullivan	
	Yes	No	Yes	No
Boone	2,908	1,777	6,830	634
Winnebago	41,332	25,183	57,611	12,263
Total	44,240	26,960	64,441	12,897

18th Judicial Circuit

Counties	William C. Atten		Bert E. Rathje	
	Yes	No	Yes	No
DuPage	120,922	20,247	118,058	21,227
Total	120,922	20,247	118,058	21,227

JUDICIAL RETENTION PROPOSITIONS—Continued
ELECTION — NOVEMBER 3, 1964

JUDGE OF THE CIRCUIT COURT

19th Judicial Circuit

Counties	William M. Carroll	
	Yes	No
Lake	86,129	14,712
McHenry	27,339	9,970
Total	113,468	24,682

20th Judicial Circuit

Counties	Richard T. Carter		Harold O. Farmer		J. E. Fleming		Quinten Spivey	
	Yes	No	Yes	No	Yes	No	Yes	No
Monroe	4,077	1,332	3,925	1,298	3,927	1,298	4,000	1,319
Perry	5,458	845	6,375	917	5,268	778	5,341	820
Randolph	7,229	1,786	6,801	1,891	6,851	1,689	6,693	1,840
St. Clair	59,926	10,215	57,015	8,467	60,657	8,444	56,836	8,693
Washington	3,514	807	3,464	763	3,278	777	3,300	822
Total	80,204	14,985	77,580	13,336	79,981	12,986	76,170	13,494

JUDGE OF THE CIRCUIT COURT
COOK COUNTY JUDICIAL CIRCUIT

	Yes	No		Yes	No
Frank H. Bicek	1,429,004	157,418	John Gutknecht	1,347,355	177,629
John F. Bolton	1,350,864	157,103	Richard A. Harewood	1,226,643	200,623
Jacob M. Braude	1,334,316	171,914	Cornelius J. Harrington	1,337,581	142,482
William V. Brothers	1,314,702	168,272	Donald S. McKenlay	1,283,359	148,949
Abraham W. Brussell	1,282,767	171,265	Alexander J. Napoli	1,280,379	192,432
Thomas J. Courtney	1,296,373	221,407	Harold P. O'Connell	1,305,712	148,317
Daniel A. Covelli	1,315,630	193,798	Herbert C. Paschen	1,311,124	167,513
Thomas C. Donovan	1,325,495	153,367	Daniel A. Roberts	1,301,644	136,945
Charles S. Dougherty	1,322,588	156,130	B. Fain Tucker	1,295,364	173,097
Hugo M. Friend	1,297,048	156,344			

ASSOCIATE JUDGE OF THE CIRCUIT COURT

1st Judicial Circuit

(Jackson County)		(Saline County)	
Everett Prosser		Jack C. Morris	
Yes	No	Yes	No
10,712	1,857	7,781	1,212

JUDICIAL RENTENTION PROPOSITIONS — Concluded
ELECTION — NOVEMBER 3, 1964

ASSOCIATE JUDGE OF THE CIRCUIT COURT

2nd Judicial Circuit (Franklin County)		13th Judicial Circuit (Bureau County)		19th Judicial Circuit (Lake County)	
F. P. (Frank) Hanagan		Wm. J. Wimbiscus		L. Eric Carey	
Yes	No	Yes	No	Yes	No
11,346	2,275	12,664	1,678	83,095	14,205

ASSOCIATE JUDGE OF THE CIRCUIT COURT

COOK COUNTY JUDICIAL CIRCUIT

(City of Chicago)

	Yes	No		Yes	No
Felix M. Buoscio	793,518	107,267	Francis T. McCurrie	772,175	105,120
James K. Chelos	756,893	123,161	Richard A. Napolitano	776,540	111,776
Norman N. Eiger	793,062	91,680	Benjamin Nelson	795,438	91,306
Joseph B. Hermes	784,124	107,141	Edith S. Sampson	789,467	106,970
Harry A. Iseberg	772,143	112,294	Chester J. Strzalka	785,732	114,868
Nicholas J. Matkovic	783,261	99,913	Joseph M. Wosik	810,131	102,838

COOK COUNTY JUDICIAL CIRCUIT

(Outside City of Chicago)

	Yes	No		Yes	No
Thomas W. Barrett	492,103	74,200	John E. Pavlik	465,721	64,834
James M. Corcoran	473,726	62,856	Harry H. Porter	467,556	60,678
Alvin J. Kvistad	453,430	73,148	Maurice J. Schultz	466,794	63,312
Carl W. McGehee	456,141	67,485			

JUDICIAL ADVERSARIES

ELECTION — NOVEMBER 3, 1964

JUDGE OF THE APPELLATE COURT

1st Judicial District

Cook County

James R. Byrant, C	1,990,998	Thomas E. Kluczynski, C	1,996,977
Joseph Burke, C	1,989,731	John J. Lyons, C	1,974,805
Henry L. Burman, C	1,979,171	John V. McCormick, C	1,981,037
John T. Dempsey, C	1,984,010	Arthur J. Murphy, C	1,978,014
Joseph J. Drucker, C	1,980,673	Ulysses S. Schwartz, C	1,979,317
Robert E. English, C	1,974,133	Arthur A. Sullivan, C	1,980,002

C—Coalition

2nd Judicial District

Counties	Democratic			Republican		
	Thomas A. Keegan	Harold C. McKenney	William M. Carroll	Mel Abrahamson	Charles H. Davis	Thomas J. Moran
Boone	3,181	3,102	3,237	5,133	5,228	5,147
Carroll	3,395	3,380	3,405	4,716	4,746	4,703
DeKalb	8,217	8,124	8,203	12,895	12,914	12,831
DuPage	53,763	53,121	53,764	107,281	106,586	106,192
JoDaviess	3,993	3,945	3,962	4,801	4,833	4,807
Kane	35,302	34,701	35,037	48,484	48,093	47,849
Kendall	2,938	2,900	2,944	5,958	5,982	5,928
Lake	51,105	49,755	53,487	62,510	62,130	66,359
Lee	6,732	6,658	6,679	8,545	8,627	8,572
McHenry	15,735	15,741	17,074	22,416	22,615	22,382
Ogle	5,739	5,617	5,659	10,426	10,554	10,448
Stephenson	8,738	8,625	8,725	10,342	10,446	10,343
Winnebago	44,625	41,663	43,196	41,052	43,265	41,162
Total	243,463	237,332	245,372	344,559	346,019	346,723

Write-ins, Lake County 3.

JUDICIAL ADVERSARIES—Continued

ELECTION — NOVEMBER 3, 1964

JUDGE OF THE APPELLATE COURT

3rd Judicial District

Counties	Democratic			Republican		
	Jay J. Alloy	Allan L. Stouder	John R. Coryn	James W. Barr	Robert L. Burhans	A. J. Scheineman
Bureau	7,904	7,940	7,895	10,144	10,070	10,086
Fulton	11,713	11,656	11,678	8,432	8,536	8,366
Grundy	4,262	4,335	4,281	6,055	5,887	5,884
Hancock	5,133	5,169	5,148	5,924	5,857	5,872
Henderson	1,939	1,940	1,939	2,038	2,028	2,024
Henry	10,667	10,688	10,657	11,398	11,308	11,493
Iroquois	5,825	5,950	5,816	9,949	9,835	9,861
Kankakee	18,652	20,308	18,755	17,022	16,004	16,431
Knox	13,160	13,190	13,112	13,486	13,416	13,370
LaSalle	26,434	26,726	26,402	22,803	22,350	22,319
Marshall	3,147	3,134	3,119	3,446	3,486	3,415
McDonough	5,121	5,117	5,103	7,485	7,471	7,450
Mercer	3,799	3,812	3,819	4,442	4,381	4,485
Peoria	44,410	40,132	39,979	33,782	38,391	34,353
Putnam	1,197	1,186	1,190	1,225	1,227	1,220
Rock Island	36,463	37,155	38,188	25,320	24,162	26,391
Stark	1,509	1,489	1,491	2,218	2,233	2,198
Tazewell	24,905	23,979	23,610	18,239	19,563	18,234
Warren	3,936	3,940	3,925	5,539	5,489	5,494
Whiteside	10,866	10,950	10,741	13,558	13,428	13,894
Will	42,849	43,623	43,182	42,464	40,271	40,254
Total	283,891	282,419	280,030	264,969	265,393	263,094

JUDICIAL ADVERSARIES—Continued

ELECTION — NOVEMBER 3, 1964

JUDGE OF THE APPELLATE COURT

4th Judicial District

Counties	Democratic			Republican		
	James C. Craven	Harold F. Trapp	Fred W. Reither	Samuel O. Smith	Stanley Thomas	Albert Saikley
Adams	16,139	15,710	16,057	14,016	14,056	13,506
Brown	1,867	1,849	1,854	1,319	1,321	1,297
Calhoun	1,583	1,580	1,582	1,297	1,290	1,285
Cass	4,011	3,974	4,393	2,838	2,826	2,647
Champaign	19,399	19,818	19,372	24,644	24,413	23,672
Clark	4,157	4,137	4,133	4,528	4,532	4,507
Coles	9,703	9,713	9,639	9,602	9,540	9,470
Cumberland	2,742	2,734	2,726	2,323	2,316	2,292
DeWitt	3,780	3,825	3,723	3,961	3,913	3,850
Douglas	4,114	4,148	4,097	4,578	4,548	4,521
Edgar	5,417	5,386	5,382	5,967	5,974	5,932
Ford	2,895	2,936	2,886	4,891	4,882	4,813
Greene	4,000	3,986	3,999	3,194	3,118	3,033
Jersey	4,428	4,421	4,394	3,344	3,271	3,231
Livingston	6,956	6,980	6,872	10,848	10,779	10,687
Logan	6,502	7,748	6,386	6,992	6,642	6,446
Macon	29,435	30,504	29,182	21,743	21,436	20,102
Macoupin	12,805	12,909	12,863	9,957	9,028	8,827
Mason	4,160	4,201	4,153	3,201	3,140	3,084
McLean	16,229	17,053	16,138	20,955	20,874	19,927
Menard	2,151	2,125	2,137	2,396	2,390	2,328
Morgan	7,703	7,664	7,765	8,276	8,076	7,900
Moultrie	3,268	3,255	3,246	2,708	2,715	2,664
Piatt	3,331	3,348	3,323	3,473	3,450	3,416
Pike	5,899	5,852	5,864	4,265	4,238	4,199
Sangamon	37,088	35,043	35,032	38,287	39,057	35,982
Schuyler	2,272	2,273	2,308	2,458	2,443	2,423
Scott	1,677	1,674	1,677	1,794	1,767	1,745
Vermilion	21,231	21,131	20,858	20,782	20,708	21,175
Woodford	4,984	5,033	4,971	6,527	6,536	6,421
Total	249,926	251,010	247,012	251,164	249,279	241,382

JUDICIAL ADVERSARIES—Continued

ELECTION — NOVEMBER 3, 1964

JUDGE OF THE APPELLATE COURT

5th Judicial District

	Democratic			Republican		
	Joseph H. Goldenhersh	George J. Moran	Edward C. Eberspacher	Judge Peyton H. Kunce	Stanford S. Meyer	James B. Wham
Alexander	3,943	3,929	3,908	3,042	3,025	3,075
Bond	3,269	3,291	3,251	3,234	3,302	3,263
Christian	10,532	10,619	10,988	6,509	6,496	6,303
Clay	3,844	3,860	3,820	3,691	3,686	3,767
Clinton	6,253	6,196	6,022	4,996	5,045	5,324
Crawford	5,072	5,145	5,089	5,029	4,974	4,976
Edwards	1,714	1,706	1,693	2,315	2,321	2,322
Effingham	5,928	5,977	5,932	4,926	4,903	4,929
Fayette	5,608	5,610	5,690	4,706	4,679	4,780
Franklin	11,602	11,639	11,496	7,951	7,839	8,042
Gallatin	2,443	2,453	2,432	1,364	1,352	1,371
Hamilton	2,710	2,722	2,690	2,447	2,451	2,455
Hardin	1,480	1,479	1,469	1,375	1,376	1,375
Jackson	9,002	8,785	8,644	10,206	9,025	8,903
Jasper	3,038	3,079	3,047	2,564	2,559	2,550
Jefferson	8,384	8,398	8,220	6,751	6,687	7,046
Johnson	1,508	1,505	1,496	2,197	2,182	2,180
Lawrence	4,528	4,553	4,488	4,188	4,173	4,207
Madison	58,944	60,224	58,386	30,773	30,545	30,613
Marion	10,371	10,414	9,831	7,997	7,974	9,229
Massac	2,758	2,787	2,755	3,210	3,177	3,209
Monroe	4,101	4,078	4,052	4,013	4,125	4,099
Montgomery	9,136	9,218	9,284	6,912	6,885	6,825
Perry	5,857	5,871	5,805	4,715	4,647	4,699
Pope	960	957	949	1,374	1,364	1,371
Pulaski	2,480	2,478	2,446	1,958	1,936	1,979
Randolph	7,979	8,032	7,933	6,346	6,228	6,276
Richland	3,596	3,628	3,568	3,996	3,988	4,041
Saline	7,321	7,356	7,269	5,911	5,887	5,979
Shelby	6,312	6,352	6,687	4,290	4,314	4,156
St. Clair	69,120	66,657	66,051	28,529	29,884	29,795
Union	4,748	4,732	4,709	3,377	3,302	3,303
Wabash	3,250	3,299	3,247	3,001	3,005	3,022
Washington	3,131	3,144	3,097	4,091	4,092	4,162
Wayne	4,602	4,634	4,574	4,989	4,986	5,046
White	5,308	5,343	5,281	4,164	4,141	4,191
Williamson	12,294	12,329	12,151	10,448	10,019	10,188
Total	313,126	312,479	308,450	217,585	216,574	219,051

JUDICIAL ADVERSARIES—Continued

ELECTION — NOVEMBER 3, 1964

JUDGE OF THE CIRCUIT COURT

2nd Judicial Circuit

Counties	Plurality		Democratic	Republican
			Charles E. Jones	Joel W. Townsend
Crawford	D	561	5,363	4,802
Edwards	R	500	1,812	2,312
Franklin	D	4,065	11,871	7,806
Gallatin	D	1,145	2,483	1,338
Hamilton	D	1,509	3,516	2,007
Hardin	D	123	1,489	1,366
Jefferson	D	2,586	8,860	6,274
Lawrence	D	735	4,715	3,980
Richland	D	91	3,884	3,793
Wabash	D	124	3,298	3,174
Wayne	D	88	4,884	4,796
White	D	1,664	5,603	3,939
Total	D	12,191	57,778	45,587

6th Judicial Circuit

Counties	Plurality		Democratic	Republican
			Harold A. Baker	Frederick S. Green
Champaign	R	9,506	17,734	27,240
DeWitt	R	207	3,747	3,954
Douglas	R	842	3,918	4,760
Macon	D	9,749	30,305	20,556
Moultrie	D	522	3,236	2,714
Piatt	R	328	3,233	3,561
Total	R	612	62,173	62,785

7th Judicial Circuit

Counties	Democratic		Republican	
	William H. Chamberlain	Paul C. Verticchio	J. Waldo Ackerman, Jr.	Albert W. Hall
Greene	4,272	4,152	2,996	3,073
Jersey	4,546	4,474	3,202	3,189
Macoupin	13,665	14,673	8,484	7,900
Morgan	7,971	7,515	7,792	8,495
Sangamon	39,795	36,243	37,706	33,930
Scott	1,750	1,696	1,732	1,745
Total	71,999	68,753	61,912	58,332

JUDICIAL ADVERSARIES—Continued

ELECTION — NOVEMBER 3, 1964

JUDGE OF THE CIRCUIT COURT

8th Judicial Circuit

Counties	Plurality		Democratic	Republican
			Richard F. Scholz	Richard Mills
Adams	D	5,276	18,352	13,076
Brown	D	574	1,929	1,355
Calhoun	D	290	1,590	1,300
Cass	R	348	3,394	3,742
Mason	D	840	4,098	3,258
Menard	R	334	2,118	2,452
Pike	D	963	5,610	4,647
Schuyler	R	253	2,262	2,515
Total	D	7,008	39,353	32,345

11th Judicial Circuit

Counties	Plurality	Democratic	Republican
			Walter A. Yoder
Ford			5,108
Livingston			11,242
Logan			8,004
McLean			22,948
Woodford			7,056
Total			54,358

12th Judicial Circuit

Counties	Plurality		Democratic	Republican
			John F. Cirricione	Michael A. Orenic
Iroquois	R	4,537	5,552	10,089
Kankakee	D	1,736	18,633	16,897
Will	D	2,790	43,941	41,151
Total	R	11	68,126	68,137

JUDICIAL ADVERSARIES—Continued

ELECTION — NOVEMBER 3, 1964

JUDGE OF THE CIRCUIT COURT

17th Judicial Circuit

Counties	Plurality		Democratic	Republican
			Angelo N. Gaziano	Fred J. Kullberg
Boone	R	2,440	2,967	5,407
Winnebago	R	9,925	38,181	48,106
Total	R	12,365	41,148	53,513

18th Judicial Circuit — DuPage County

August Mangoni, Dem	50,569	William J. Bauer, Rep	110,936
Donald J. Mock, Dem	52,756	Philip F. Locke, Rep	107,263

19th Judicial Circuit

Counties	Democratic	Republican		
	Philip W. Yager	LaVerne A. Dixon	Mortimer Singer	Write-ins
Lake	68,078	66,954	52,550	5
McHenry	16,280	24,150	23,229	
Total	84,358	91,104	75,779	5

JUDICIAL ADVERSARIES—Continued

ELECTION — NOVEMBER 3, 1964

JUDGE OF THE CIRCUIT COURT

Judges of the Circuit Court of Cook County

Democratic		Republican	
John C. Fitzgerald	1,157,696	Francis X. Connell	883,630
Hyman Feldman	1,142,772	William B. Kane	876,680
Donald J. O'Brien	1,117,918	Martin G. Luken, Jr.	869,348
Eugene L. Wachowski	1,127,211	Aloysius A. Mazewski	859,651
Joseph A. Power	1,117,047	Paul C. Ross	843,199
George N. Leighton	1,122,749	Harry S. Stark	847,945
John C. Melaniphy	1,096,471	Reginald J. Holzer	894,400
Jacques F. Heilingoetter	1,070,358	John A. Nordberg	899,319

Judges of the Circuit Court of Cook County

(To fill vacancy caused by the resignation of Hon. James R. Bryant)

Edward R. Finnegan, Dem	1,119,195	Francis T. Delaney, Rep	853,941

Mr. Finnegan's Plurality 265,254

(To fill vacancy caused by the resignation of Hon. Henry L. Burman)

Philip A. Shapiro, Dem	1,090,953	Michael F. Zlatnik, Rep	908,052

Mr. Shapiro's Plurality 182,901

(To fill vacancy caused by the resignation of Hon. Robert E. English)

Edward J. Egan, Dem	1,128,242	Seymour S. Price, Rep	857,773

Mr. Egan's Plurality 270,469

(To fill vacancy caused by the resignation of Hon. Erwin J. Hasten)

James A. Geroulis, Dem	1,087,619	Nicholas J. Bohling, Rep	896,100

Mr. Geroulis' Plurality 191,519

JUDICIAL ADVERSARIES—Continued

ELECTION — NOVEMBER 3, 1964

JUDGE OF THE CIRCUIT COURT

Judges of the Circuit Court of Cook County

(To fill vacancy caused by the resignation of Hon. John J. Lyons)

Edward F. Healy, Dem	1,097,221	Joseph P. Immel, Rep	876,809

Mr. Healy's Plurality 220,412

(To fill vacancy caused by the resignation of Hon. Abraham L. Marovitz)

Richard J. Fitzgerald, Dem	1,096,031	Sydney Wolfe, Rep	883,411

Mr. Fitzgerald's Plurality 212,620

(To fill vacancy caused by the resignation of Hon. John V. McCormick)

Casimir V. Cwiklinski, Dem	1,157,266	John E. W. Timm, Rep	832,457

Mr. Cwiklinski's Plurality 324,809

(To fill vacancy caused by the resignation of Hon. Arthur J. Murphy)

Robert L. Massey, Dem	1,082,800	Milton S. Applebaum, Rep	899,519

Mr. Massey's Plurality 183,281

(To fill vacancy caused by the resignation of Hon. Ulysses S. Schwartz)

James J. Mejda, Dem	1,089,304	Edward C. Hofert, Rep	886,921

Mr. Mejda's Plurality 202,383

(To fill vacancy caused by the death of Hon. Leslie E. Salter)

William Sylvester White, Dem	1,096,935	Dean J. Sodaro, Rep	882,246

Mr. White's Plurality 214,689

JUDICIAL ADVERSARIES—Continued

ELECTION — NOVEMBER 3, 1964

ASSOCIATE JUDGE OF THE CIRCUIT COURT

7th Judicial Circuit — Sangamon County

(To fill vacancy caused by the resignation of Hon. Stanley Thomas)

Patrick J. Cadigan, Dem	36,502	George P. Coutrakon, Rep	37,916
Mr. Coutrakon's Plurality	1,414		

9th Judicial Circuit — Henderson County

(To fill vacancy caused by the resignation of Hon. Earl Knox)

(No Nominee) Democratic Party		Earle A. Kloster, Rep	2,210

10th Judicial Circuit — Stark County

(To fill vacancy caused by the resignation of Hon. John E. Richards)

(No Nominee) Democratic Party		C. M. Wilson, Rep	2,352
Write-ins	3		

12th Judicial Circuit — Will County

(To fill vacancy caused by the death of John C. Cowing)

Angelo F. Pistilli, Dem	44,265	Robert E. Higgins, Rep	40,948
Mr. Pistilli's Plurality	3,317		

17th Judicial Circuit — Winnebago County

(To fill vacancy caused by the resignation of Hon. Fred J. Kullberg)

Robert C. Bourland, Jr., Dem	42,276	John S. Ghent, Jr., Rep	43,261
Mr. Ghent's Plurality	985		

JUDICIAL ADVERSARIES—Concluded

ELECTION — NOVEMBER 3, 1964

ASSOCIATE JUDGE OF THE CIRCUIT COURT

18th Judicial Circuit — DuPage County

(To fill vacancy caused by the resignation of Hon. Philip F. Locke)

William J. McGrath, Jr., Dem	55,831	L. L. Rechenmacher, Rep	104,761

Mr. Rechenmacher's Plurality 48,930

19th Judicial Circuit — McHenry County

(No Nominee) Democratic Party		Charles S. Parker, Rep	25,350

ASSOCIATE JUDGE OF THE CIRCUIT COURT

Cook County Judicial Circuit

(City of Chicago)

(To fill vacancy caused by the resignation of Hon. Cecil C. Smith)

Frank J. Wilson, Dem	872,539	Catherine Cook Anagost, Rep	414,271

Mr. Wilson's Plurality 458,268

(To fill vacancy caused by the death of Hon. Joseph F. Geary)

Louis A. Wexler, Dem	870,108	William D. O'Malley, Rep	421,552

Mr. Wexler's Plurality 448,556

JUDICIAL ELECTION

JUNE 3, 1963

FOR JUDGE OF THE CIRCUIT COURT

10th Circuit

Counties	Total Vote	Republican	Democratic
		John E. Richards	Richard E. Eagleton
Marshall	1,525	895	626
Peoria	14,834	7,632	7,116
Putnam	788	459	323
Stark	1,587	1,326	257
Tazewell	4,428	2,141	2,267
Total	23,162	12,453	10,589

12th Circuit

Counties	Total Vote	Republican	Democratic
		James W. Barr	Angelo F. Pistilli
Iroquois	2,089	1,755	331
Kankakee	5,044	3,729	1,306
Will	17,920	11,036	6,791
Total	25,053	16,520	8,428

19th Circuit

Counties	Total Vote	Republican	Democratic	Write-ins
		Glenn K. Seidenfeld	Glenn K. Seidenfeld	
Lake	2,189	1,594	520	
McHenry	190	171	16	1
Total	2,379	1,765	536	1

Grand total of votes cast for Glenn K. Seidenfeld in Lake Co. 2,114 in McHenry County 187 — Combined total of 2,301.

SPECIAL PRIMARY ELECTION
FOR CLERK OF THE APPELLATE COURT

THIRD JUDICIAL DISTRICT

MAY 12, 1964

Counties	Democratic					Republican		
	J. Lindo Silver (Write-in)	James McIntyre (Write-in)	Emmett J. Slingsby (Write-in)	Ralph Papesh (Write-in)	Other Write-ins	Gordon Peace	John E. Hall	Write-ins
Bureau	8	55	1		55	197	437	
Fulton		14	29			11	57	
Grundy	8		165			265	218	
Hancock	6				53	101	207	4
Henderson	1	50	3			37	80	
Henry	122	5			7	105	409	
Iroquois	58		7			199	551	
Kankakee	139				31	160	965	2
Knox	3	4	8		2	75	109	
LaSalle	310	2	345			819	875	
Marshall		24	19			102	96	
McDonough			6		21	70	233	
Mercer	12	60	2			75	186	
Peoria			62			42	241	
Putnam			14			10	19	
Rock Island	41	8			10	333	691	
Stark	2		21		7	63	184	
Tazewell	200	35	72			149	911	
Warren	14		36		1	65	171	
Whiteside		203			11	89	1,609	
Will			151	133	34	185	752	6
Total	924	460	941	133	232	3,152	9,001	12

OFFICIAL VOTE

OF THE

STATE OF ILLINOIS

Cast at the

PRIMARY ELECTION

Held on

APRIL 14, 1964



Compiled by

PAUL POWELL

Secretary of State

•

[Printed by authority of the State of Illinois.]

7

5698—5M—1-65

ILLINOIS PRIMARY ELECTION
APRIL 14, 1964

SUMMARY OF PRIMARY VOTE

Office, Party and Candidates		Down State	Cook County	Total
PRESIDENT OF THE UNITED STATES				
Democratic	Lyndon B. Johnson (Write-in)	81,710	317	82,027
	Robert Kennedy (Write-in)	2,704	190	2,894
	George Wallace (Write-in)	1,357	2,404	3,761
	Miscellaneous Write-ins	714	127	841
Republican	Barry M. Goldwater	309,969	202,871	512,840
	Margaret Chase Smith	121,086	88,435	209,521
	Henry Cabot Lodge (Write-in)	50,980	17,142	68,122
	Richard M. Nixon (Write-in)	23,437	6,876	30,313
	Nelson A. Rockefeller (Write-in)	1,214	834	2,048
	George Wallace (Write-in)	674	1,529	2,203
	William Scranton (Write-in)	957	885	1,842
	George Romney (Write-in)	253	212	465
	Miscellaneous Write-ins	200	237	437
GOVERNOR				
Democratic	Otto Kerner	331,444	586,011	917,455
	Write-ins	56	105	161
Republican	Lar (America First) Daly	3,157	6,071	9,228
	Barnept J. (Barney) Neidle	2,051	4,457	6,508
	Charles H. Percy	372,689	253,422	626,111
	William J. Scott	255,306	133,597	388,903
	Alfred A. Skallish	1,726	5,935	7,661
	Write-ins	18	193	211
LIEUTENANT GOVERNOR				
Democratic	Samuel H. Shapiro	301,614	549,327	850,941
	Write-ins	5	2	7
Republican	John Henry Altorfer	189,744	118,754	308,498
	Marvin R. Dee	22,623	21,574	44,197
	Howard J. Doyle	43,069	36,859	79,928
	John A. Graham	62,117	64,426	126,543
	Edward G. Pree	95,230	23,075	118,305
	Allan A. Walters	27,823	21,225	49,048
	Warren Wood	129,661	70,841	200,502
	Write-ins	6	30	36
SECRETARY OF STATE				
Democratic	Paul Powell	314,584	546,318	860,902
	Write-ins	26	2	28
Republican	Terrel E. Clarke	49,915	96,099	146,014
	Walter J. Haas	29,270	27,370	56,640
	Elmer J. Hoffman	265,460	148,754	414,214
	Harley D. Jones	35,998	19,726	55,724
	John P. Meyer	185,464	44,695	230,159
	Walter E. Pacanowski	13,189	25,298	38,487
	Write-ins	7	29	36

SUMMARY OF PRIMARY VOTE—Concluded

Office, Party and Candidates		Down State	Cook County	Total
AUDITOR OF PUBLIC ACCOUNTS				
DEMOCRATIC	Michael J. Howlett	302,891	540,313	843,204
	Write-ins	2	3	5
REPUBLICAN	John William Chapman	132,786	57,485	190,271
	Maurice W. Coburn	52,135	28,742	80,877
	Louis (Lou) Haenle	7,040	10,528	17,568
	James P. Hennessy	48,484	25,838	74,322
	Senator Gordon E. Kerr	87,971	41,392	129,363
	John Kirby	172,559	72,456	245,015
	Walter E. McCarron	30,763	63,785	94,548
	Sherwin Willens	18,860	45,668	64,528
	Write-ins	3	27	30
ATTORNEY GENERAL				
DEMOCRATIC	William G. Clark	303,161	546,439	849,600
	Write-ins	5	3	8
REPUBLICAN	Robert R. Canfield	177,453	36,410	213,863
	William F. Lavelle	23,030	17,122	40,152
	Elroy C. Sandquist, Jr.	119,524	152,467	271,991
	Jack I. Sperling	116,842	136,520	253,362
	William D. Stiehl	108,923	18,809	127,732
	Write-ins	1	7	8
TOTAL VOTE CAST				
DEMOCRATIC		397,539	664,781	1,062,320
REPUBLICAN		663,100	429,521	1,092,621

TOTAL PRIMARY VOTE BY COUNTIES—ALL PARTIES—APRIL 14, 1964

Counties	Democratic	Republican
Adams	3,827	4,769
Alexander	2,395	2,158
Bond	1,146	1,924
Boone	902	4,039
Brown	1,588	803
Bureau	2,437	6,553
Calhoun	738	638
Carroll	993	2,425
Cass	2,015	1,466
Champaign	7,479	16,524
Christian	3,759	3,217
Clark	2,225	2,496
Clay	1,483	2,003
Clinton	2,249	2,542
Coles	4,925	5,629
Cook	664,781	429,521
Crawford	1,196	1,877
Cumberland	1,802	1,259
DeKalb	2,084	7,262
DeWitt	1,368	3,021
Douglas	1,517	2,674
DuPage	11,519	65,076
Edgar	2,642	3,520
Edwards	823	1,797
Effingham	3,632	2,468
Fayette	2,189	2,659
Ford	1,178	3,322
Franklin	9,339	6,048
Fulton	3,681	4,157
Gallatin	2,607	1,121
Greene	1,814	1,177
Grundy	1,395	4,417
Hamilton	1,886	1,949
Hancock	1,780	3,853
Hardin	994	1,331
Henderson	630	1,348
Henry	2,894	5,104
Iroquois	1,835	6,995
Jackson	4,225	6,642
Jasper	1,826	1,146
Jefferson	3,769	4,054
Jersey	1,455	1,218
JoDaviess	1,085	2,574
Johnson	1,176	2,061
Kane	8,849	32,966
Kankakee	3,052	10,821
Kendall	742	3,772
Knox	2,673	8,844
Lake	13,951	44,357
LaSalle	6,035	16,917
Lawrence	2,116	2,575
Lee	1,665	5,729
Livingston	1,973	7,280
Logan	2,761	5,370
Macon	9,659	13,145
Macoupin	5,339	4,889
Madison	26,006	11,786
Marion	4,365	3,392
Marshall	1,173	2,236
Mason	1,716	1,607
Massac	1,495	2,661
McDonough	1,431	5,541
McHenry	5,170	15,035
McLean	4,977	14,007
Menard	856	1,583
Mercer	3,019	3,025
Monroe	912	2,324
Montgomery	3,901	3,364
Morgan	2,640	5,110
Moultrie	1,382	1,481
Ogle	1,440	7,019
Peoria	11,516	25,890
Perry	2,699	2,940
Platt	1,255	2,176
Pike	3,705	1,960
Pope	833	1,204
Pulaski	2,075	1,609
Putnam	409	1,028
Randolph	4,097	3,752
Richland	1,464	2,053
Rock Island	6,941	8,618
Saline	4,280	4,179
Sangamon	18,216	26,339
Schuyler	904	1,299
Scott	737	1,178
Shelby	2,323	2,375
Stark	606	1,229
St. Clair	35,068	13,805
Stephenson	2,528	5,105
Tazewell	6,707	8,898
Union	3,162	2,259
Vermilion	7,437	15,002
Wabash	1,364	1,427
Warren	1,228	3,549
Washington	1,380	2,172
Wayne	2,234	2,391
White	3,260	2,443
Whiteside	2,045	6,909
Will	16,660	25,853
Williamson	7,908	5,453
Winnebago	13,237	32,079
Woodford	1,461	3,774
Down State	397,539	663,100
Cook County	664,781	429,521
Total	1,062,320	1,092,621

VOTE FOR PRESIDENT OF THE UNITED STATES—ALL PARTIES—APRIL 14, 1964

	Democratic				Republican								
	Lyndon B. Johnson (Write-in)	Robert Kennedy (Write-in)	George Wallace (Write-in)	Other Write-ins	Barry M. Goldwater	Margaret Chase Smith	Henry Cabot Lodge (Write-in)	Richard M. Nixon (Write-in)	Nelson Rockefeller (Write-in)	George Wallace (Write-in)	William Scranton (Write-in)	George Romney (Write-in)	Other Write-ins
Adams	256	10	9	14	2,422	634	617	248	7	8	40	4	5
Alexander	502	7	22		666	196	260	33	2				
Bond	161		4		889	291	100	68	5		1		
Boone	93				2,156	867	257	100					
Brown	244	11	1	1	396	96	43	29					
Bureau	526	32	1	4	3,387	1,376	198	213	4	1	7	1	2
Calhoun	141	4	3	3	343	118	24	29					
Carroll	335	10	4	4	1,355	467	148	80	10				
Cass	252	11	3	1	732	200	133	159	2	4	1	6	1
Champaign	2,422	114		43	7,268	4,034	1,372	617	118		72	22	1
Christian	694	41			1,349	355		264	14	7	11	2	
Clark	57		3		1,250	319	161	55					
Clay	318	11		2	1,075	252	69	26			1		1
Clinton	923	14	2		1,293	401	49	24	5		2		
Coles	1,444				2,959	911	376	133					
Cook	317	190	2,404	127	202,871	88,435	17,142	6,876	834	1,529	885	212	237
Crawford	385	3	4	3	946	314	173	69	8	3	4	2	1
Cumberland	286				685	145	93	64					
DeKalb	670	36	11	17	3,833	1,629	535	204	22	5	17	5	10
DeWitt	426				1,318	532							
Douglas	651	11	2	2	1,372	449	282	104	6	4	8		1
DuPage					31,023	15,049							
Edgar	327	7	5	6	2,118	423	265	80	3	1	6		1
Edwards	312				774	233							
Effingham	689	23		6	1,336	310	150	75	3		1		1
Fayette	658		7		1,209	314	276	96	8				
Ford	676	8	7	5	1,922	523	175	123	6	1	6	1	1
Franklin	678	43	19		2,062	580	525	358					
Fulton	1,238	61	15		2,115	901	402	149					
Gallatin	284	21	4		539	102	27	28			9		2
Greene	435				560	202	76	55					
Grundy	235	14	11		2,056	711	566	294	10		21	5	1
Hamilton	409	7	8	2	905	260	120	99	4				
Hancock	452				1,988	619	249	108					
Hardin	289		5		702	84	42	12					

VOTE FOR PRESIDENT OF THE UNITED STATES—ALL PARTIES—APRIL 14, 1964—Continued

	Democratic				Republican								
	Lyndon B. Johnson (Write-in)	Robert Kennedy (Write-in)	George Wallace (Write-in)	Other Write-ins	Barry M. Goldwater	Margaret Chase Smith	Henry Cabot Lodge (Write-in)	Richard M. Nixon (Write-in)	Nelson Rockefeller (Write-in)	George Wallace (Write-in)	William Scranton (Write-in)	George Romney (Write-in)	Other Write-ins
Henderson	137				739	264	83	31	7		12	1	
Henry	805	33			2,909	906							
Iroquois					3,829	1,112							
Jackson	257	8	23		2,463	1,218	635	168					
Jasper	468	12	5	16	697	127	63	25	2	2	2		
Jefferson	887				1,613	397	608	346					
Jersey	447	10	8	4	537	190	169	83	4		10		
JoDaviess	297	26	6		1,418	528	191	80	8		3	4	
Johnson	270	3	4		898	153	259	124	16		4		
Kane	449	40			15,827	6,997							
Kankakee	1,056	38	33	18	5,631	2,003	921	340	24	33	19	6	1
Kendall	45	3	1	2	1,995	742	297	164	6	7	12	3	3
Knox	144	20			4,419	1,747	909	255	14	8	24	11	1
Lake	5,939	231	257	177	20,544	9,872	4,841	2,338	192	244	238	66	69
LaSalle	1,614	123			8,041	4,105							
Lawrence	267	9	4		1,186	281	370	186					
Lee	594	19	2	4	3,452	1,025	335	174	4				
Livingston	655	21	9		4,301	1,040							
Logan	503	21	8	7	2,703	825	396	286	8				
Macon	3,348				4,184	2,028	3,638						
Macoupin	1,417	50	25	21	2,313	738	401	356	11	1	2	3	3
Madison	13,331	189	237	28	5,289	2,096	1,182	722	57		36		
Marion	941	17			1,845	593	117	47					
Marshall					1,226	392							
Mason	42	7	1		849	263	107	96				2	
Massac	260	2	15	7	1,121	297	154	70	2	1	2		
McDonough	439	15	1	5	2,719	1,034	388	131	7	7	6	1	3
McHenry	1,243	72	38	34	7,476	3,558	844	444			28		
McLean	2,383	169	36	34	6,208	3,056	1,656	589	56	22	38	12	11
Menard	255	3		3	860	183	112	151	2	1	1	2	
Mercer	638		5	14	1,644	581	183	78					
Monroe	444	4	6	3	1,084	266	184	42	5	3	5	2	1
Montgomery	1,002	35	11	17	1,411	525	230	357	5			2	3
Morgan	1,380	10			2,428	982							
Moultrie	303	14			608	195							

VOTE FOR PRESIDENT OF THE UNITED STATES—ALL PARTIES—APRIL 14, 1964—Concluded

	Democratic				Republican								
	Lyndon B. Johnson (Write-in)	Robert Kennedy (Write-in)	George Wallace (Write-in)	Other Write-ins	Barry M. Goldwater	Margaret Chase Smith	Henry Cabot Lodge (Write-in)	Richard M. Nixon (Write-in)	Nelson Rockefeller (Write-in)	George Wallace (Write-in)	William Scranton (Write-in)	George Romney (Write-in)	Other Write-ins
Ogle	526	17	14		3,724	1,412	299	154	18	3	7	5	1
Peoria	3,857	297			10,210	3,938	4,487	2,209					
Perry	353	7	10	2	1,143	366	398	106	10		6		
Piatt	194	3			965	396	269	68	6				
Pike	1,260	18	3	7	911	332	108	105	3		7		
Pope	127	6			553	123	69	14					
Pulaski	167	2	22	1	533	265	68	42	2	2	1		1
Putnam	100	8			483	322	38	19					
Randolph	591				1,867	561							
Richland	339	17	5		1,037	308	136	51					
Rock Island					4,076	1,771							
Saline	887	32	8	6	1,920	547	166	163	5		2		
Sangamon	731	71	98	106	9,253	3,807	3,726	3,942	150	40	83	17	52
Schuyler	75	2			701	174	64	63	6				
Scott	222	7	1		593	168	71	19					
Shelby	808	16	2	18	1,086	345	186	96	3	1	3	1	1
Stark	174	5	1	1	670	212	74	54	1		4		
St. Clair					4,459	2,063							
Stephenson	673	31	19	2	1,988	1,112	824	330	79	5	36	3	2
Tazewell	1,925	136	48		4,020	1,462	1,293						
Union	582	11	6	4	1,090	132	322	186	9		4		
Vermilion	2,203	76			6,989	2,247	1,587	469					
Wabash	342	12	13	18	820	149	135	37		1		2	
Warren	85	3	4		2,032	726	217	95	9	8	7	1	3
Washington	265				1,063	259							
Wayne	588	12		12	1,174	256	200	122	1	3	5	2	1
White	464	5			1,123	217	247	193	2				
Whiteside	817	32			4,066	1,060	511	248					
Will	495	75	146	30	11,977	5,283	2,893	1,194	74	115	67	59	16
Williamson	1,305				2,474	863	186	105					
Winnebago	1,281	73	72		15,624	5,410	5,002	1,451	169	133	71		
Woodford	546	27			1,875	584	368	223			5		
Down State	81,710	2,704	1,357	714	309,969	121,086	50,980	23,437	1,214	674	957	253	200
Cook County	317	190	2,404	127	202,871	88,435	17,142	6,876	834	1,529	885	212	237
Total	82,027	2,894	3,761	841	512,840	209,521	68,122	30,313	2,048	2,203	1,842	465	437

VOTE FOR PRESIDENT OF THE UNITED STATES—COOK COUNTY
(Information furnished by Clerk of Cook County)

CHICAGO	Democratic			Republican								
	Lyndon B. Johnson (Write-in)	Robert Kennedy (Write-in)	George Wallace (Write-in)	Barry M. Goldwater	Margaret Chase Smith	Henry Cabot Lodge (Write-in)	Richard M. Nixon (Write-in)	Nelson Rockefeller (Write-in)	George Wallace (Write-in)	William Scranton (Write-in)	George Romney (Write-in)	Other Write-ins
WARDS												
1	21		5	473	249	5	5	1				
2	3	2	1	535	726	49	14	10	1			
3				558	652	2	1	6				
4	1		2	500	466	27	5	9		3	1	
5	1	4	3	978	941	118	21	37	9	21	1	
6				439	812	9	7	22				
7	4	9	5	3,687	1,379	160	50	16	34	15		
8	5	2	48	2,744	1,309	132	72	16	45	3		
9	2		31	2,573	820	152	59	5	47	7	4	
10	8		85	1,804	730	82	30	6	33	2		
11			5	711	271	6	9		7			
12	2	2	36	1,200	499	70	40	6	30	2	1	
13	5	4	179	3,690	1,375	172	95	6	155		2	
14	1	41	73	677	294	40	14		37			
15	1	2	49	2,516	996	114	60	3	49	1	1	
16	1		58	799	509	31	10	9	22	1		
17	2		17	393	449	16	1	4	3			
18		1	145	3,077	1,091	163	79	5	122	7	2	
19	5	7	167	6,521	1,660	463	196	19	152	10	10	
20				489	741	7	5	27				
21	2	9	67	2,733	1,217	168	97	7	39	2	1	
22		1	24	788	478	21	13	2	5	2		
23		4	32	2,733	1,364	87	60	9	49	3	2	
24	1			151	109	1	4	1				
25	1		7	438	286	11	9		1			
26	19		3	329	203	7	8	5				
27				361	221	3			2			
28			12	734	517	48	7	2	7			
29				242	189	2	2	2				
30		1	13	1,373	490	87	28	6	16	4		
31			5	553	219	33	26	1	7	1		
32				763	387	26	7		4			
33	1	2	17	2,706	1,082	174	113	4	24	7	3	
34	1		13	1,862	760	152	80	4	13	5	1	

VOTE FOR PRESIDENT OF THE UNITED STATES—COOK COUNTY—Continued
(Information furnished by Clerk of Cook County)

CHICAGO	Democratic			Republican								
	Lyndon B. Johnson (Write-in)	Robert Kennedy (Write-in)	George Wallace (Write-in)	Barry M. Goldwater	Margaret Chase Smith	Henry Cabot Lodge (Write-in)	Richard M. Nixon (Write-in)	Nelson Rockefeller (Write-in)	George Wallace (Write-in)	William Scranton (Write-in)	George Romney (Write-in)	Other Write-ins
WARDS												
35	1	4	18	2,414	892	215	95	2	3			
36		6	44	2,207	898	171	95	7	22	3	3	
37	4		23	2,516	843	183	72	7	22	11		
38	2		30	2,418	970	184	96		18	2	1	
39		2	19	2,776	1,142	167	61	8	25	4	3	
40	4		15	1,943	1,037	141	77	10	8	6	2	
41	18	9	57	4,644	1,681	375	141	12	30	16	10	
42	4		13	2,384	1,079	212	27	27	1	19	5	
43	2	1	6	2,297	1,217	206	43	23	11	21	4	
44	6	4	8	2,742	1,296	202	56	21	14	17		
45	4	2	40	3,356	1,400	244	119	6	20	5	4	
46				2,418	1,126	220	130	15	16	14	3	
47	5	9	15	4,187	1,601	283	99	8	25	8		
48	3	2		2,277	937	164	36	10		5	2	
49	8	3	21	4,239	1,967	402	116	39	29	25	2	
50	2	1	8	3,152	1,529	263	81	22	18	13		
Total	156	133	1,415	96,100	43,106	6,254	2,571	466	1,175	265	81	
Write-ins				36	55							
SUBURBS												
Berwyn	3	1	38	2,992	1,053	437	215	16	29	12	5	
Chicago Heights	6	1	2	2,363	851	366	165	4	25	10	5	
Cicero	4		32	8,347	2,634	853	440	20	149	10	4	
Lyons	2			356	138	83	30	3	8	5		
Stickney			1	177	73	16	11		2	1		
Total	15	2	73	14,235	4,749	1,755	861	43	213	38	14	

Suburbs under jurisdiction of Chicago Election Commission.

VOTE FOR PRESIDENT OF THE UNITED STATES—COOK COUNTY—Concluded
(Information furnished by Clerk of Cook County)

TOWNSHIPS	Democratic			Republican								
	Lyndon B. Johnson (Write-in)	Robert Kennedy (Write-in)	George Wallace (Write-in)	Barry M. Goldwater	Margaret Chase Smith	Henry Cabot Lodge (Write-in)	Richard M. Nixon (Write-in)	Nelson Rockefeller (Write-in)	George Wallace (Write-in)	William Scranton (Write-in)	George Romney (Write-in)	Other Write-ins
Barrington				676	368	46	13		2	2	1	1
Bloom	14		1	1,921	786	156	64	7	26	13	4	
Bremen	1		46	2,387	1,003	230	109	8	41	10	4	
Calumet			22	960	281	21	20					
Elk Grove	2	1	15	2,917	1,339	367	159	11		28	4	
Evanston	18	12	26	7,784	3,544	952	257	89		100	18	
Hanover	1	1	4	620	303	89	39	8		6	1	
Lemont			1	308	91	16	5			1		
Leyden	2	5	37	3,028	1,573	264	89	10		2		
Lyons		1	37	5,701	2,337	606	252	13	13	37	4	
Maine			45	7,292	3,400	714	348	4	1	10		
New Trier			38	7,782	3,459	758	194	7		110	7	
Niles			26	4,787	2,489	394	142	10	4	18	5	
Northfield			33	4,703	1,909	524	164	3	1	53	1	
Norwood Park			13	1,021	417	95	37	3	2	1	1	
Oak Park	10	3	43	5,352	2,305	379	130	15		29	5	
Orland	1	1	10	394	150	50	17	5		4	2	
Palatine	4	1	15	2,474	1,202	312	118	7		20	2	
Palos			18	1,028	423	67	28	5		2	1	
Proviso	8	12	91	7,351	3,195	758	339	21		26	6	
Rich	30	1	21	2,791	1,514	324	125	19		20	6	
River Forest	4		10	1,621	511	102	38	6		10	2	
Riverside	1		16	1,781	687	123	42	4		7	4	
Schaumburg			7	859	540	122	21	2		3		
Stickney	3	3	25	488	264	52	30	1				
Thornton	30	7	147	6,514	2,224	501	234	15		25	11	
Wheeling	14	4	28	4,855	2,476	613	252	26		29	24	
Worth	3	3	141	5,105	1,735	452	176	12	43	15	3	
Total	146	55	916	92,500	40,525	9,087	3,442	311	133	581	116	
GRAND TOTAL	317	190	2,404	202,871	88,435	17,142	6,876	834	1,529	885	212	

PRIMARY VOTE FOR GOVERNOR—ALL PARTIES—APRIL 14, 1964

Counties	Democratic		Republican					
	Otto Kerner	Write-ins	Lar (America First) Daly	Barnept J. (Barney) Neidle	Charles H. Percy	William J. Scott	Alfred A. Skallish	Write-ins
Adams	3,163	7	39	8	2,557	1,843	12	
Alexander	1,614		10	12	1,070	602	19	
Bond	1,038		9	6	981	737	5	
Boone	838		11	24	1,720	2,132	10	
Brown	1,284		4	3	421	345	3	
Bureau	2,066		12	12	2,356	4,012	5	
Calhoun	587		21	8	378	168	5	
Carroll	893		14	7	1,231	1,138	6	
Cass	1,806		7	4	743	656	6	
Champaign	6,660		41	26	7,826	8,222	34	
Christian	3,287		9	2	2,168	964	8	
Clark	1,902		10	5	1,579	716	5	
Clay	1,283		3	18	1,071	835	4	
Clinton	1,937		14	49	1,158	1,124	8	
Coles	4,025		12	10	3,139	2,257	9	
Cook	586,011	105	6,071	4,457	253,422	133,597	5,935	193
Crawford	1,094		8	2	1,051	721		
Cumberland	1,374				619	582		
DeKalb	1,838	1	28	6	3,179	3,895	17	
DeWitt	1,209		32	6	1,906	955	6	
Douglas	1,372		7	3	1,366	1,232	4	
DuPage	10,289		330	137	42,631	20,914	138	
Edgar	2,190		12	24	1,657	1,671	3	
Edwards	701		22	3	1,182	408	7	
Effingham	3,071		4	16	1,591	767		
Fayette	1,951		14	3	669	1,832	16	
Ford	1,075		14	2	1,569	1,666	2	
Franklin	6,898		30	27	3,622	1,505	31	
Fulton	3,220		14	4	2,401	1,648	8	
Gallatin	1,885		6	5	888	127	6	
Greene	1,442		3	8	753	343	4	
Grundy	1,213		9	3	2,207	2,124	2	
Hamilton	1,460		11	4	1,165	545	18	
Hancock	1,578		34	57	1,339	2,110	11	
Hardin	796		13	13	689	433	7	
Henderson	582		5	1	483	824	2	
Henry	2,328		10	21	2,085	2,832	7	
Iroquois	1,587		24	18	3,403	3,337	19	
Jackson	3,736		31	27	4,476	1,350	23	
Jasper	1,475		4	8	393	754	2	
Jefferson	3,022		23	5	2,065	1,755	7	
Jersey	1,272		8	6	697	445	2	
JoDaviess	960		41	17	1,257	1,121	4	
Johnson	967		11	4	1,130	745	7	
Kane	8,024		90	59	19,500	12,241	60	
Kankakee	2,706		19	19	4,901	5,358	32	1
Kendall	685		9	4	1,862	1,840	2	
Knox	2,377		33	34	4,290	4,117	20	
Lake	11,518	14	232	168	27,113	15,449	93	9
LaSalle	5,281		52	24	7,437	8,673	27	
Lawrence	1,626		14	5	1,365	902	1	
Lee	1,462		15	6	1,902	3,686	12	
Livingston	1,758		28	16	4,390	2,651	11	
Logan	2,373	2	5	7	3,320	1,870	6	
Macon	8,417		27	14	8,413	4,284	19	

PRIMARY VOTE FOR GOVERNOR—ALL PARTIES—APRIL 14, 1964—Concluded

Counties	Democratic		Republican					
	Otto Kerner	Write-ins	Lar (America First) Daly	Barnept J. (Barney) Neidle	Charles H. Percy	William J. Scott	Alfred A. Skallish	Write-ins
Macoupin	4,417	4	26	12	2,883	1,662	16	
Madison	21,600	8	62	139	6,103	4,785	37	1
Marion	3,600		11	26	1,071	2,075	10	
Marshall	966		8	4	1,031	1,076	6	
Mason	1,477	1	1	1	959	591	3	
Massac	1,045	1	50	20	1,591	496	8	
McDonough	1,271		12	26	1,937	3,253	5	
McHenry	4,343		77	60	7,923	6,473	21	
McLean	4,417	1	47	32	9,619	3,934	21	
Menard	767		3	5	1,089	444	4	
Mercer	2,322		16	6	1,969	936	4	
Monroe	817		13	9	1,582	478	10	
Montgomery	3,282		14	8	2,200	903	11	
Morgan	2,442		14	7	3,490	1,436	16	
Moultrie	1,203		1	3	892	507	5	
Ogle	1,257		16	13	2,803	4,050	15	
Peoria	9,887		92	50	15,511	9,252	67	
Perry	2,180		2	10	1,813	901	9	
Piatt	1,117		1	3	1,295	826		
Pike	3,001	2	20	5	1,230	562	2	
Pope	642		21	6	828	203		
Pulaski	1,265		10	10	842	426	14	
Putnam	361		1		655	342	1	
Randolph	3,654		15	10	2,856	689	8	
Richland	1,137		7	5	1,498	434	5	
Rock Island	5,106		126	57	5,687	2,490	23	
Saline	3,588		44	16	2,902	761	21	
Sangamon	16,852	6	63	59	18,953	6,424	74	4
Schuyler	760		5	5	744	483	2	
Scott	661		4	5	849	245	1	
Shelby	1,912		4	3	1,174	1,102	7	
Stark	529		2		789	407		
St. Clair	25,609		362	99	5,944	4,253	224	
Stephenson	2,127		30	12	3,159	1,785	7	
Tazewell	5,695		26	48	5,717	2,937	23	
Union	2,583	4	8	7	1,609	435	12	2
Vermilion	6,052		43	81	8,786	5,105	30	
Wabash	1,104		27	6	675	578	7	
Warren	1,100		9	17	1,675	1,767	6	
Washington	1,106		9	3	1,203	797	10	
Wayne	1,719		18	9	1,762	506	4	
White	2,441		9	12	1,399	686	20	
Whiteside	1,880		10	4	3,298	3,423	27	
Will	14,342	5	191	83	12,688	11,943	68	1
Williamson	6,004		21	13	3,357	1,794	33	
Winnebago	11,275		106	54	14,886	15,930	48	
Woodford	1,334		12	8	2,399	1,258	6	
Down State	331,444	56	3,157	2,051	372,689	255,306	1,726	18
Cook County	586,011	105	6,071	4,457	253,422	133,597	5,935	193
Total	917,455	161	9,228	6,508	626,111	388,903	7,661	211

PRIMARY VOTE FOR GOVERNOR—COOK COUNTY
(Information furnished by Clerk of Cook County)

CHICAGO	Democratic	Republican				
	Otto Kerner	Lar (America First) Daly	Barnept J. (Barney) Neidle	Charles H. Percy	William J. Scott	Alfred A. Skallish
WARDS						
1	10,900	27	60	1,788	279	75
2	11,636	208	82	1,036	524	101
3	18,181	295	99	996	295	135
4	11,198	71	73	789	357	123
5	9,515	58	85	2,051	530	135
6	11,154	150	114	1,182	526	117
7	7,827	75	73	3,594	2,499	178
8	9,288	113	127	2,986	1,920	130
9	6,991	70	109	1,913	2,130	51
10	10,213	53	48	1,837	1,491	91
11	14,194	77	15	775	714	47
12	10,460	67	20	953	1,266	35
13	8,991	111	175	3,336	3,262	132
14	11,595	53	14	691	576	32
15	8,117	68	99	2,868	1,872	72
16	9,771	60	96	972	576	130
17	9,413	46	98	591	440	98
18	10,095	61	66	2,819	2,350	114
19	9,410	101	40	5,644	4,394	88
20	13,980	299	94	1,234	398	146
21	11,634	97	110	2,917	2,032	104
22	12,654	58	59	1,486	442	129
23	8,868	144	216	3,320	1,975	132
24	14,245	97	32	129	58	17
25	16,398	25	84	1,126	325	112
26	15,279	40	34	377	194	40
27	12,803	33	85	775	116	24
28	9,266	102	42	1,453	343	70
29	12,148	95	63	307	149	33
30	9,558	96	53	1,533	675	38
31	16,944	20	20	460	523	43
32	10,210	51	50	1,112	636	94
33	9,819	81	85	2,700	1,647	142
34	7,149	60	38	2,029	1,446	89
35	7,782	84	68	2,451	1,706	80
36	11,078	121	55	3,382	1,181	63
37	9,570	93	45	2,861	1,177	29
38	11,157	85	43	2,797	1,531	80
39	8,408	44	39	2,787	2,101	125
40	14,750	56	56	2,536	1,346	125
41	6,467	76	31	5,692	2,524	107
42	11,557	48	50	2,799	1,405	126
43	6,065	46	62	2,928	1,414	136
44	9,240	56	67	3,462	1,387	153
45	6,860	79	41	4,180	1,856	120
46	6,931	117	83	2,876	1,314	202
47	8,464	59	111	4,426	3,136	94
48	5,444	38	89	2,389	1,621	60
49	8,282	50	106	5,980	2,219	101
50	10,838	43	73	4,650	1,782	109
Total	522,797	4,157	3,577	113,975	64,660	4,807
Write-ins	12	3	----------	209	80	----------

PRIMARY VOTE FOR GOVERNOR—COOK COUNTY—Concluded
(Information furnished by Clerk of Cook County)

SUBURBS	Democratic	Republican				
	Otto Kerner	Lar (America First) Daly	Barnept J. (Barney) Neidle	Charles H. Percy	William J. Scott	Alfred A. Skallish
Berwyn	5,806	41	12	2,597	2,559	19
Chicago Heights	2,126	8	12	2,844	1,467	17
Cicero	1,318	312	113	9,016	3,932	124
Lyons	278	4	4	388	285	2
Stickney	529	----------	3	172	159	----------
Total	10,057	365	144	15,017	8,402	162
TOWNSHIPS						
Barrington	224	1	1	935	592	2
Bloom	1,365	21	13	2,433	1,320	5
Bremen	3,294	131	20	2,460	2,111	29
Calumet	893	42	6	1,084	425	7
Elk Grove	900	57	9	4,367	1,581	9
Evanston	2,491	31	54	10,732	5,321	171
Hanover	573	18	1	927	450	5
Lemont	777	3	12	194	272	7
Leyden	4,805	161	38	4,781	2,025	26
Lyons	2,204	35	104	7,118	3,378	44
Maine	2,173	169	28	10,445	3,943	39
New Trier	1,381	10	29	11,078	4,690	91
Niles	4,706	22	52	7,734	2,861	127
Northfield	1,312	15	19	6,178	3,082	80
Norwood Park	1,574	31	8	1,386	636	10
Oak Park	2,536	131	26	7,958	2,801	47
Orland	404	18	3	358	374	----------
Palatine	1,332	17	8	3,573	1,766	5
Palos	939	2	34	983	796	7
Proviso	5,321	195	74	10,102	4,544	61
Rich	1,096	31	13	3,991	2,107	9
River Forest	304	22	4	1,904	782	9
Riverside	364	9	26	1,928	1,182	14
Schaumburg	483	10	4	1,224	779	5
Stickney	1,187	15	32	599	457	21
Thornton	5,190	82	52	6,211	5,860	63
Wheeling	1,746	17	25	7,600	2,871	35
Worth	3,571	250	41	5,587	3,348	38
Total	53,145	1,546	736	123,870	60,354	966
GRAND TOTAL	586,011	6,071	4,457	253,442	133,597	5,935

Suburbs under jurisdiction of Chicago Election Commission.

PRIMARY VOTE FOR LIEUTENANT GOVERNOR—ALL PARTIES—APRIL 14, 1964

Counties	Democratic		Republican							
	Samuel H. Shapiro	Write-ins	John Henry Altorfer	Marvin R. Dee	Howard J. Doyle	John A. Graham	Edward G. Prec	Allan A. Walters	Warren Wood	Write-ins
Adams	2,839		1,438	105	299	479	803	175	657	
Alexander	1,401		753	60	87	97	255	27	138	
Bond	926		64	41	211	169	820	44	127	
Boone	749		1,097	186	523	435	546	215	424	
Brown	1,127		70	15	40	34	417	14	99	
Bureau	1,819		2,026	271	767	724	784	319	705	
Calhoun	467		186	22	72	43	53	19	78	
Carroll	767		407	73	177	210	721	84	403	
Cass	1,673		237	20	142	52	506	31	315	
Champaign	6,175		4,728	1,322	1,698	1,538	929	557	3,528	
Christian	3,135		756	82	217	178	942	133	542	
Clark	1,722		208	54	92	415	597	165	493	
Clay	1,088		184	62	126	121	771	95	345	
Clinton	1,738		183	64	192	188	830	97	546	
Coles	3,644		781	434	200	679	1,451	424	854	
Cook	549,327	2	118,754	21,574	36,859	64,426	23,075	21,225	70,841	30
Crawford	1,003		383	44	72	170	245	247	427	
Cumberland	1,229		108	68	40	157	372	139	183	
DeKalb	1,699		2,241	246	627	705	420	376	1,594	
DeWitt	1,049		544	159	191	123	563	90	934	
Douglas	1,300		407	147	110	368	691	147	499	
DuPage	10,052		19,321	2,330	4,197	5,590	3,030	3,834	21,139	
Edgar	2,025		662	96	152	640	513	89	906	
Edwards	646		69	54	114	224	661	57	135	
Effingham	2,682		307	175	129	127	190	77	1,104	
Fayette	1,799		143	80	145	267	1,264	89	265	
Ford	1,015		1,242	203	98	157	534	121	568	
Franklin	6,057		247	132	315	294	1,703	464	1,021	
Fulton	2,928		2,306	76	181	208	451	130	411	
Gallatin	1,457		449	13	42	52	173	57	61	
Greene	1,184		279	3	87	71	351	46	128	
Grundy	1,139		477	453	460	454	115	154	1,854	
Hamilton	1,228		62	43	90	142	668	171	204	
Hancock	1,437		701	42	222	752	570	245	565	
Hardin	679		54	70	88	57	590	30	84	

PRIMARY VOTE FOR LIEUTENANT GOVERNOR—ALL PARTIES—APRIL 14, 1964—Continued

Counties	Democratic		Republican							
	Samuel H. Shapiro	Write-ins	John Henry Altorfer	Marvin R. Dee	Howard J. Doyle	John A. Graham	Edward G. Pree	Allan A. Walters	Warren Wood	Write-ins
Henderson	551		360	6	42	178	402	151	99	
Henry	2,146		2,791	141	483	450	245	258	263	
Iroquois	1,463		1,503	487	355	517	615	668	1,829	
Jackson	3,384		1,891	428	392	528	1,041	198	555	
Jasper	1,322		79	42	53	143	414	105	171	
Jefferson	2,702		422	247	356	505	1,215	123	343	
Jersey	1,142		133	12	66	77	548	73	120	
JoDaviess	743		268	132	178	253	457	131	703	
Johnson	817		73	127	156	168	497	83	332	
Kane	7,004		6,960	2,642	3,456	5,219	2,977	1,253	5,315	
Kankakee	2,657		3,036	234	581	472	1,891	757	2,199	1
Kendall	647		522	308	383	356	644	152	1,074	
Knox	2,071		3,307	184	695	1,167	696	533	704	1
Lake	10,494	1	15,781	1,367	4,670	7,399	1,122	1,607	6,653	
LaSalle	4,916		4,067	345	1,363	2,885	1,622	825	2,714	
Lawrence	1,407		166	111	107	162	544	378	451	
Lee	1,370		3,531	131	212	221	210	235	610	
Livingston	1,679		2,888	310	357	329	553	198	1,877	
Logan	2,110		1,302	107	253	158	1,675	125	1,112	
Macon	8,067		6,715	315	1,077	300	507	237	2,867	
Macoupin	4,173		289	34	613	418	2,052	100	604	
Madison	20,472	1	1,852	194	462	893	4,703	778	1,004	1
Marion	3,118		575	91	206	815	591	112	476	
Marshall	853		1,429	8	81	160	104	55	184	
Mason	1,284		906	22	70	57	252	26	148	
Massac	849		102	166	218	292	481	90	159	
McDonough	1,137		1,452	43	284	993	847	354	545	
McHenry	3,880		3,142	512	2,126	2,937	1,372	562	2,269	
McLean	3,987		5,067	348	528	696	1,224	660	3,781	2
Menard	714		218	28	113	104	793	19	178	
Mercer	2,004		782	22	198	672	398	269	285	
Monroe	794		120	159	183	153	975	145	95	
Montgomery	3,006		239	32	410	478	1,316	84	402	
Morgan	2,354		2,156	64	497	281	1,064	111	364	
Moultrie	1,090		319	76	174	163	213	51	256	

PRIMARY VOTE FOR LIEUTENANT GOVERNOR—ALL PARTIES—APRIL 14, 1964—Concluded

Counties	Democratic		Republican							
	Samuel H. Shapiro	Write-ins	John Henry Altorfer	Marvin R. Dee	Howard J. Doyle	John A. Graham	Edward G. Pree	Allan A. Walters	Warren Wood	Write-ins
Ogle	1,081		2,606	283	266	600	893	328	973	
Peoria	8,928		21,845	71	398	526	992	211	851	
Perry	2,092		200	62	115	174	970	150	638	
Piatt	1,027		711	150	305	199	206	56	297	
Pike	2,688		259	27	105	158	432	46	567	
Pope	527		21	49	69	99	514	66	61	
Pulaski	922		117	51	40	71	835	26	64	
Putnam	330		427	2	90	122	38	31	203	
Randolph	3,413		629	172	164	286	1,643	149	150	
Richland	974		154	102	94	92	657	236	284	
Rock Island	4,573		1,454	52	180	2,033	1,082	821	1,566	
Saline	3,110		270	292	309	467	1,231	160	316	
Sangamon	16,044	1	4,035	224	1,348	943	12,920	235	4,821	
Schuyler	681		213	29	60	71	661	17	81	
Scott	587		658	12	39	57	125	29	109	
Shelby	1,766		467	92	134	173	796	64	326	
Stark	492		714		35	107	220	25	36	
St. Clair	22,998		2,709	346	472	985	1,534	240	1,960	
Stephenson	1,719		1,222	301	318	871	551	235	894	
Tazewell	5,237		7,412	77	174	113	408	95	279	
Union	2,337	1	729	81	89	116	647	51	160	
Vermilion	5,576		3,114	1,169	663	1,465	1,081	291	4,816	
Wabash	943		50	34	107	118	699	61	122	
Warren	994		1,381	95	190	237	266	765	369	
Washington	1,024		94	29	55	119	1,130	100	295	
Wayne	1,474		65	81	205	199	1,183	49	181	
White	2,082		316	100	123	189	531	238	219	
Whiteside	1,720		1,657	132	551	430	896	408	1,816	
Will	13,194	1	2,022	316	663	652	350	650	19,491	1
Williamson	5,254		1,345	243	293	336	593	179	1,190	
Winnebago	10,331		12,589	1,181	1,691	3,517	3,118	1,296	4,109	
Woodford	1,211		2,696	48	123	73	239	47	340	
Down State	301,614	5	189,744	22,623	43,069	62,117	95,230	27,823	129,661	6
Cook County	549,327	2	118,754	21,574	36,859	64,426	23,075	21,225	70,841	30
Total	850,941	7	308,498	44,197	79,928	126,543	118,305	49,048	200,502	36

PRIMARY VOTE FOR LIEUTENANT GOVERNOR—COOK COUNTY
(Information furnished by Clerk of Cook County)

CHICAGO	Democratic	Republican						
	Samuel H. Shapiro	John Henry Altorfer	Marvin R. Dee	Howard J. Doyle	John A. Graham	Edward G. Pree	Allan A. Walters	Warren Wood
WARDS								
1	10,661	91	148	129	108	45	30	1,399
2	10,728	346	92	119	251	246	54	360
3	16,917	276	57	162	327	100	98	374
4	9,769	330	71	121	143	142	56	156
5	8,305	1,488	109	152	183	169	78	210
6	9,194	290	129	154	289	139	75	348
7	7,326	1,853	905	431	550	290	278	1,074
8	7,898	1,459	264	567	485	674	325	702
9	6,539	567	99	720	517	185	421	1,122
10	9,231	734	151	178	108	45	661	769
11	13,823	132	196	158	104	464	40	104
12	9,880	363	247	262	157	92	168	563
13	8,343	1,455	335	749	356	675	752	1,189
14	11,014	182	93	137	60	96	192	346
15	7,595	663	240	350	196	1,048	450	1,153
16	9,018	299	146	148	267	91	149	309
17	7,988	147	67	78	237	68	75	171
18	9,261	941	239	368	374	1,672	360	734
19	8,848	2,230	325	440	2,424	1,167	620	1,951
20	12,044	519	84	169	314	91	60	393
21	9,920	845	186	672	809	445	382	715
22	12,023	157	297	266	191	179	81	101
23	8,393	2,064	276	495	228	441	650	801
24	13,743	22	9	119	24	28	43	21
25	16,065	140	153	153	131	64	93	388
26	14,775	55	31	68	33	96	87	184
27	12,599	86	50	85	41	23	33	576
28	8,942	131	68	233	74	883	176	164
29	11,184	39	43	122	38	70	94	96
30	9,102	352	110	372	246	555	69	427
31	16,699	104	34	41	47	168	119	373
32	9,622	145	54	57	56	594	216	279
33	9,317	624	226	338	202	325	489	2,095
34	6,640	494	102	233	146	639	435	980
35	7,146	749	266	541	434	664	300	683
36	10,433	671	228	552	390	1,429	153	669
37	9,119	1,649	131	537	442	114	120	769
38	10,436	1,478	287	548	522	109	202	799
39	8,248	998	355	436	370	174	363	1,636
40	14,535	891	300	410	298	725	360	596
41	5,912	4,174	357	519	664	109	195	1,407
42	11,227	1,429	146	254	432	94	111	1,215
43	5,413	1,696	182	277	441	324	151	783
44	8,272	2,062	236	323	397	123	232	992
45	6,383	2,542	402	596	518	186	347	1,017
46	6,586	1,521	241	320	527	165	251	835
47	7,936	1,883	393	444	302	79	684	2,735
48	4,959	896	269	286	218	84	461	1,294
49	7,906	2,334	517	501	393	892	782	1,693
50	10,576	1,819	427	465	466	89	758	1,321
Total	488,493	46,415	10,373	15,855	16,530	17,369	13,379	39,071
Write-ins	7	10	1	3	5	2	----------	3

PRIMARY VOTE FOR LIEUTENANT GOVERNOR—COOK COUNTY—Concluded
(Information furnished by Clerk of Cook County)

SUBURBS	Democratic	Republican						
	Samuel H. Shapiro	John Henry Altorfer	Marvin R. Dee	Howard J. Doyle	John A. Graham	Edward G. Pree	Allan A. Walters	Warren Wood
Berwyn	5,459	1,154	268	729	1,747	117	203	595
Chicago Heights	2,068	2,006	254	423	289	56	101	798
Cicero	1,275	1,750	637	1,780	7,151	239	418	857
Lyons	276	113	77	130	182	21	24	79
Stickney	532	74	36	69	75	6	20	22
Total	9,610	5,097	1,272	3,131	9,444	439	766	2,351
TOWNSHIPS								
Barrington	217	202	10	34	1,219	16	25	37
Bloom	1,331	1,998	242	405	410	45	67	343
Bremen	3,166	946	218	608	1,168	116	509	803
Calumet	877	754	66	147	83	31	178	158
Elk Grove	881	1,725	231	542	2,230	158	232	516
Evanston	2,294	8,744	595	783	1,669	282	380	2,360
Hanover	562	151	16	174	859	49	39	66
Lemont	736	30	64	69	48	180	11	57
Leyden	4,638	1,881	504	906	908	466	403	936
Lyons	2,077	3,364	902	1,396	2,347	312	213	1,388
Maine	2,103	4,786	750	1,236	4,602	502	609	1,651
New Trier	1,366	9,710	399	629	2,402	180	244	1,471
Niles	4,644	5,988	692	1,037	1,559	291	377	1,670
Northfield	1,284	4,272	374	787	1,481	171	298	1,417
Norwood Park	1,493	994	130	175	217	93	104	259
Oak Park	2,455	3,038	426	788	1,023	335	462	4,092
Orland	399	144	44	102	201	10	65	156
Palatine	1,273	789	49	558	3,354	89	134	261
Palos	931	636	225	286	274	89	45	148
Proviso	5,091	4,554	1,064	1,811	2,391	895	634	1,861
Rich	1,094	2,366	338	561	1,317	77	168	795
River Forest	295	990	120	206	323	45	84	687
Riverside	344	678	322	458	690	104	77	615
Schaumburg	480	303	28	300	1,093	45	64	112
Stickney	1,157	228	143	264	193	81	37	94
Thornton	4,868	3,262	1,018	1,708	1,327	183	280	3,219
Wheeling	1,726	2,991	469	991	4,126	199	326	893
Worth	3,435	1,708	488	907	930	220	1,015	3,347
Total	51,217	67,232	9,927	17,868	38,444	5,264	7,080	29,412
GRAND TOTAL	549,327	118,754	21,574	36,859	64,426	23,075	21,225	70,841

Suburbs under jurisdiction of Chicago Election Commission.

PRIMARY VOTE FOR SECRETARY OF STATE—ALL PARTIES—APRIL 14, 1964

Counties	Democratic		Republican						
	Paul Powell	Write-ins	Terrel E. Clarke	Walter J. Haas	Elmer J. Hoffman	Harley D. Jones	John P. Meyer	Walter E. Pacanowski	Write-ins
Adams	2,902		473	173	1,989	188	1,075	104	
Alexander	1,585		91	97	1,070	54	107	26	
Bond	946		23	203	853	114	303	12	
Boone	785		182	134	1,638	606	828	63	
Brown	1,213		49	27	525	19	62	12	
Bureau	1,906		508	273	3,347	397	1,116	90	
Calhoun	540		58	19	295	38	85	15	
Carroll	811		59	202	1,447	90	326	23	
Cass	1,724		46	41	602	46	583	9	
Champaign	6,272		1,568	494	3,691	473	8,228	296	
Christian	3,246		102	43	1,440	341	970	26	
Clark	1,769		74	78	776	363	778	17	
Clay	1,170		70	31	836	186	613	36	
Clinton	1,800		72	139	1,597	113	242	40	
Coles	3,878		192	103	1,597	766	2,269	46	
Cook	546,318	2	96,099	27,370	148,754	19,726	44,695	25,298	29
Crawford	1,040		187	70	466	227	566	76	
Cumberland	1,307		28	36	495	188	328	6	
DeKalb	1,751		619	350	2,168	793	2,207	133	2
DeWitt	1,103		91	86	772	268	1,424	33	
Douglas	1,332		85	40	1,237	233	827	19	
DuPage	10,013		11,219	2,479	38,607	1,520	6,708	1,442	
Edgar	2,121		52	47	334	219	2,584	25	
Edwards	686		28	30	962	200	127	18	
Effingham	2,786		129	83	998	229	672	52	
Fayette	1,845		40	48	1,685	272	266	16	
Ford	1,033		68	180	939	128	1,676	23	
Franklin	6,929		681	181	2,431	438	672	105	
Fulton	3,017		606	275	1,569	272	881	66	
Gallatin	2,023		60	22	652	47	84	15	
Greene	1,338		48	29	547	44	332	8	
Grundy	1,145		191	154	1,697	629	1,152	117	
Hamilton	1,518		159	67	404	189	554	28	
Hancock	1,504		129	444	1,783	298	482	49	
Hardin	820		13	15	653	53	304	14	

PRIMARY VOTE FOR SECRETARY OF STATE—ALL PARTIES—APRIL 14, 1964—Continued

Counties	Democratic		Republican						
	Paul Powell	Write-ins	Terrel E. Clarke	Walter J. Haas	Elmer J. Hoffman	Harley D. Jones	John P. Meyer	Walter E. Pacanowski	Write-ins
Henderson	560		37	48	580	54	493	18	
Henry	2,198		366	162	2,866	315	850	58	
Iroquois	1,468		143	270	1,476	123	4,335	34	
Jackson	3,604		237	423	2,502	263	1,689	72	
Jasper	1,394		90	28	531	163	192	29	
Jefferson	3,011		127	91	1,723	464	812	51	
Jersey	1,231		66	37	619	45	260	19	
JoDaviess	755		89	297	1,197	176	385	25	
Johnson	1,010		37	50	999	186	250	10	
Kane	7,221		2,214	1,188	14,043	2,354	8,924	572	
Kankakee	2,606		1,256	726	4,041	235	2,974	151	
Kendall	661		220	97	2,067	371	713	43	
Knox	2,154	3	473	336	3,659	830	1,836	284	
Lake	10,537	1	7,651	2,479	14,720	3,347	8,572	1,798	
LaSalle	4,942		475	676	8,012	749	4,331	331	
Lawrence	1,484		248	87	992	282	203	138	
Lee	1,397		160	226	3,449	268	993	65	
Livingston	1,695		182	181	1,153	318	4,628	70	
Logan	2,177	1	114	69	2,682	319	1,625	36	
Mason	8,236		517	280	3,066	1,107	6,609	162	
Macoupin	4,257		82	334	2,602	182	1,011	32	
Madison	21,034	1	616	564	4,359	583	3,678	171	1
Marion	3,337		179	140	1,267	293	1,008	52	
Marshall	901		168	123	846	120	538	136	
Mason	1,375	1	73	76	923	58	311	17	
Massac	1,146	1	46	92	959	147	466	24	
McDonough	1,205		263	374	2,446	280	1,234	41	
McHenry	3,927		1,230	658	6,905	1,265	2,658	528	
McLean	4,016		450	2,020	3,089	698	5,952	158	
Menard	747	1	85	31	920	33	410	9	
Mercer	2,146		118	93	1,422	107	945	47	
Monroe	807		32	170	1,323	51	345	11	
Montgomery	3,143		63	202	2,006	203	503	22	
Morgan	2,404		123	113	2,049	186	2,140	30	
Moultrie	1,137		96	32	553	88	451	35	

PRIMARY VOTE FOR SECRETARY OF STATE—ALL PARTIES—APRIL 14, 1964—Concluded

Counties	Democratic		Republican						
	Paul Powell	Write-ins	Terrel E. Clarke	Walter J. Haas	Elmer J. Hoffman	Harley D. Jones	John P. Meyer	Walter E. Pacanowski	Write-ins
Ogle	1,151		376	417	3,083	466	1,368	277	
Peoria	9,065		2,639	1,652	7,047	1,128	9,060	897	
Perry	2,173		207	73	1,579	163	348	48	
Piatt	1,068		149	50	505	82	1,174	28	
Pike	2,823		125	61	986	96	334	32	
Pope	660		11	10	684	93	142	8	
Pulaski	1,217		51	89	722	49	168	22	
Putnam	338		26	37	659	48	123	11	
Randolph	3,532		56	185	2,478	107	430	29	
Richland	1,054		110	71	1,072	187	179	59	
Rock Island	4,597		1,215	150	1,548	84	4,279	254	
Saline	3,731		96	85	1,828	451	706	51	
Sangamon	16,290	1	627	297	13,375	608	9,927	163	1
Schuyler	707		82	45	832	35	142	8	
Scott	624		32	29	627	43	278	18	
Shelby	1,820		64	32	975	253	761	18	
Stark	496		94	60	387	172	364	33	
St. Clair	23,348		1,461	957	3,703	380	1,798	172	
Stephenson	1,795		178	479	2,526	181	1,163	67	
Tazewell	5,390	15	730	690	2,736	353	3,137	157	
Union	2,607		43	122	1,353	81	269	21	1
Vermilion	5,861		142	101	1,118	224	12,727	49	
Wabash	1,004		46	48	494	202	333	22	
Warren	1,037		136	149	1,428	184	1,297	26	
Washington	1,058		163	79	773	119	688	73	
Wayne	1,626		52	47	1,220	310	389	13	
White	2,357		264	91	731	180	403	57	
Whiteside	1,803		339	263	3,019	312	1,988	107	
Will	13,323	1	1,963	1,254	11,449	1,164	6,359	891	2
Williamson	6,460		171	323	1,309	396	2,119	62	
Winnebago	10,557		1,845	1,688	11,634	1,296	9,932	1,131	
Woodford	1,231		96	170	1,432	247	1,324	46	
Down State	314,584	26	49,915	29,270	265,460	35,998	185,464	13,189	7
Cook County	546,318	2	96,099	27,370	148,754	19,726	44,695	25,298	29
Total	860,902	28	146,014	56,640	414,214	55,724	230,159	38,487	36

PRIMARY VOTE FOR SECRETARY OF STATE—COOK COUNTY
(Information furnished by Clerk of Cook County)

CHICAGO	Democratic	Republican					
	Paul Powell	Terrel E. Clarke	Walter J. Haas	Elmer J. Hoffman	Harley D. Jones	John P. Meyer	Walter E. Pacanowski
WARDS							
1	10,626	207	51	1,347	22	186	87
2	10,730	482	148	206	33	513	100
3	16,953	378	88	368	62	353	128
4	10,111	350	71	323	35	215	61
5	8,246	759	171	1,054	64	263	82
6	9,437	427	136	366	86	319	91
7	7,138	1,815	486	1,836	145	720	429
8	7,998	1,271	484	1,434	112	748	346
9	6,453	848	363	1,024	48	850	487
10	8,983	1,004	539	823	83	113	157
11	13,783	114	62	735	62	185	257
12	9,838	253	232	548	95	464	526
13	8,242	1,323	681	1,738	120	402	1,519
14	10,980	124	225	401	63	114	263
15	7,575	760	551	1,996	80	223	633
16	9,159	245	131	725	91	283	146
17	8,152	154	41	300	111	219	78
18	9,160	967	292	2,589	106	437	463
19	8,808	2,659	861	3,710	237	1,310	346
20	12,294	473	93	536	60	328	103
21	10,002	1,073	443	697	133	1,638	314
22	11,928	167	86	968	49	271	331
23	8,281	760	499	2,219	127	228	1,443
24	13,524	113	41	60	30	21	5
25	16,042	247	50	584	22	156	199
26	14,633	94	39	266	72	38	84
27	12,563	261	74	452	48	25	13
28	8,915	233	82	1,248	97	69	63
29	11,237	136	82	161	51	39	24
30	9,028	312	64	1,065	112	368	210
31	16,674	67	27	531	106	61	102
32	9,543	96	28	845	182	92	271
33	9,285	441	154	2,574	390	451	339
34	6,645	345	114	1,670	370	260	330
35	7,132	551	194	1,593	276	559	690
36	10,371	477	145	2,415	130	663	515
37	9,058	581	96	1,061	150	1,742	206
38	10,378	795	254	1,287	211	825	646
39	7,987	1,203	295	1,877	349	396	484
40	14,062	853	219	1,486	296	400	321
41	5,892	1,469	372	3,348	208	1,440	820
42	11,103	1,199	198	1,620	208	468	80
43	5,368	1,166	247	1,241	244	788	157
44	8,339	999	230	2,301	295	357	139
45	6,343	1,157	361	2,319	315	843	699
46	6,224	1,026	265	1,797	267	416	145
47	7,778	606	203	4,213	511	701	316
48	4,762	513	105	1,517	361	830	159
49	7,600	1,234	130	3,777	766	851	298
50	10,161	962	163	2,627	591	803	198
Total	485,524	33,749	10,966	69,879	8,682	24,044	15,903
Write-ins	10	6	1	1	1	2	1

PRIMARY VOTE FOR SECRETARY OF STATE—COOK COUNTY—Concluded
(Information furnished by Clerk of Cook County)

SUBURBS	Democratic	Republican					
	Paul Powell	Terrel E. Clarke	Walter J. Haas	Elmer J. Hoffman	Harley D. Jones	John P. Meyer	Walter E. Pacanowski
Berwyn	5,440	1,126	383	2,667	132	228	341
Chicago Heights	2,017	501	639	1,991	111	444	200
Cicero	1,260	1,783	815	7,607	339	594	1,801
Lyons	272	310	61	172	18	36	42
Stickney	539	35	35	158	15	27	41
Total	9,528	3,755	1,933	12,595	615	1,329	2,425
TOWNSHIPS							
Barrington	213	214	18	964	95	129	18
Bloom	1,323	599	689	1,611	235	303	70
Bremen	3,213	2,493	293	831	157	326	370
Calumet	903	254	94	814	41	70	187
Elk Grove	886	1,731	587	1,135	230	1,789	217
Evanston	2,236	3,886	668	6,915	1,210	1,295	462
Hanover	570	118	35	792	91	270	33
Lemont	760	60	51	295	30	19	14
Leyden	4,660	1,568	437	3,487	340	479	405
Lyons	2,103	7,186	729	1,862	487	315	135
Maine	2,099	4,399	1,273	6,302	703	1,081	532
New Trier	1,305	8,751	591	3,277	806	1,029	272
Niles	4,546	2,876	865	3,083	895	1,208	554
Northfield	1,286	3,009	582	2,565	766	1,476	334
Norwood Park	1,489	557	146	848	105	156	164
Oak Park	2,474	2,786	570	5,766	406	664	231
Orland	400	479	41	101	23	44	56
Palatine	1,290	891	160	2,416	556	869	141
Palos	947	800	341	377	96	48	51
Proviso	5,144	4,464	1,163	6,479	608	998	609
Rich	1,073	1,766	863	1,444	332	904	146
River Forest	293	1,049	137	1,151	105	166	53
Riverside	345	827	373	1,426	176	156	112
Schaumburg	471	253	55	716	148	689	40
Stickney	1,175	154	186	519	95	52	90
Thornton	4,905	1,350	1,959	6,298	667	769	379
Wheeling	1,706	2,649	860	1,747	775	3,530	353
Worth	3,441	3,419	703	3,056	250	483	941
Total	51,256	58,588	14,469	66,277	10,428	19,317	6,969
GRAND TOTAL	546,318	96,099	27,370	148,754	19,726	44,695	25,298

Suburbs under jurisdiction of Chicago Election Commission.

PRIMARY VOTE FOR AUDITOR OF PUBLIC ACCOUNTS—ALL PARTIES —APRIL 14, 1964

Counties	Democratic		Republican								
	Michael J. Howlett	Write-ins	John William Chapman	Maurice W. Coburn	Louis (Lou) Haenle	James P. Hennessy	Senator Gordon E. Kerr	John Kirby	Walter E. McCarron	Sherwin Willens	Write-ins
Adams	2,876		935	320	58	463	652	1,156	118	76	
Alexander	1,400		143	40	19	50	339	746	22	16	
Bond	954		262	131	10	80	176	674	32	34	
Boone	753		494	291	48	539	678	864	261	94	
Brown	1,170		128	137	18	39	63	248	9	5	
Bureau	1,893		1,686	476	29	509	927	1,615	192	113	
Calhoun	498		161	31	8	56	75	106	20	12	
Carroll	792		432	96	13	86	256	931	56	159	
Cass	1,670		590	125	16	28	164	344	23	10	
Champaign	6,203		4,153	1,060	102	775	1,664	3,825	656	1,316	
Christian	3,175		1,262	282	8	104	240	716	37	152	
Clark	1,696		523	217	21	93	291	821	27	20	
Clay	1,107		224	137	13	87	171	1,058	13	18	
Clinton	1,755		233	133	20	130	285	1,201	32	31	
Coles	3,760		1,182	731	53	266	615	1,603	90	93	
Cook	540,313	3	57,485	28,742	10,528	25,838	41,392	72,456	63,785	45,668	27
Crawford	1,001		403	80	7	116	281	467	40	129	
Cumberland	1,274		365	208	13	48	112	245	15	24	
DeKalb	1,755		1,254	460	206	519	1,072	1,916	433	132	
DeWitt	1,052		646	636	17	174	278	710	52	64	
Douglas	1,298		884	190	20	84	232	801	49	58	
DuPage	10,028		11,907	6,674	969	4,304	8,167	16,668	7,667	1,508	
Edgar	2,058		996	138	17	101	410	1,205	83	57	
Edwards	649		152	36	5	42	172	849	21	15	
Effingham	2,761		967	220	34	108	197	451	25	49	
Fayette	1,801		353	130	8	32	156	1,250	64	158	
Ford	1,021		702	342	38	160	266	1,237	87	39	
Franklin	6,207		1,204	176	60	146	1,146	864	295	128	
Fulton	2,974		859	171	193	360	547	1,311	68	82	
Gallatin	1,517		45	21	2	9	601	136	22	13	
Greene	1,233		282	66	6	38	93	415	40	29	
Grundy	1,104		721	940	76	738	373	646	137	146	
Hamilton	1,259		145	25	8	37	862	216	86	40	
Hancock	1,478		1,194	391	15	106	403	790	57	180	
Hardin	707		34	20	28	18	864	56	9	10	

PRIMARY VOTE FOR AUDITOR OF PUBLIC ACCOUNTS—ALL PARTIES—APRIL 14, 1964—Continued

Counties	Democratic		Republican								
	Michael J. Howlett	Write-ins	John William Chapman	Maurice W. Coburn	Louis (Lou) Haenle	James P. Hennessy	Senator Gordon E. Kerr	John Kirby	Walter E. McCarron	Sherwin Willens	Write-ins
Henderson	552		199	114	4	36	188	644	20	5	
Henry	2,173		1,029	102	14	133	655	2,471	106	64	
Iroquois	1,411		1,611	297	83	625	984	1,747	227	129	
Jackson	3,414		1,504	292	50	461	1,517	988	76	240	
Jasper	1,340		224	72	11	62	70	427	39	74	
Jefferson	2,796		597	182	19	133	947	1,100	61	53	
Jersey	1,158		169	111	6	72	303	301	41	12	
JoDaviess	752		707	187	16	90	231	708	65	121	
Johnson	833		77	31	20	59	1,313	87	12	18	
Kane	7,040		7,161	4,349	441	2,923	3,557	5,487	2,490	641	
Kankakee	2,584		1,625	226	144	928	2,682	2,805	523	111	1
Kendall	647		616	514	54	366	410	1,071	197	49	
Knox	2,114		2,721	285	61	1,066	717	2,019	109	143	
Lake	10,319		5,429	3,687	576	3,812	4,555	13,639	4,211	1,340	
LaSalle	4,953		3,219	1,173	137	1,233	1,490	3,786	2,036	358	
Lawrence	1,423		532	114	15	211	255	455	66	185	
Lee	1,379		844	192	137	357	592	2,442	140	158	
Livingston	1,612		1,865	512	68	255	654	2,274	217	325	
Logan	2,132		1,025	882	29	258	353	2,018	64	68	1
Macon	8,071		1,832	2,014	69	872	1,287	3,483	209	1,643	
Macoupin	4,188		1,337	342	28	472	270	1,549	50	79	
Madison	20,374	1	2,360	849	82	694	1,212	3,669	535	190	
Marion	3,125		430	606	23	130	914	615	31	52	
Marshall	869		702	298	22	149	275	341	51	34	
Mason	1,347		546	79	7	46	129	585	14	34	
Massac	886	1	62	34	57	38	1,768	121	16	12	
McDonough	1,145		2,404	251	33	150	355	1,069	85	228	
McHenry	3,891		1,984	977	237	1,645	1,915	3,358	1,774	494	
McLean	3,956		3,001	2,135	191	1,134	1,437	3,333	285	148	1
Menard	731		394	126	7	30	36	846	9	12	
Mercer	2,073		452	55	4	92	766	1,127	67	44	
Monroe	792		212	68	26	205	333	946	36	29	
Montgomery	3,055		1,261	273	28	96	276	793	60	70	
Morgan	2,366		1,384	404	34	183	575	1,751	65	28	
Moultrie	1,027		340	187	7	61	168	327	28	112	

PRIMARY VOTE FOR AUDITOR OF PUBLIC ACCOUNTS — ALL PARTIES — APRIL 14, 1964 — Concluded

Counties	Democratic		Republican								
	Michael J. Howlett	Write-ins	John William Chapman	Maurice W. Coburn	Louis (Lou) Haenle	James P. Hennessy	Senator Gordon E. Kerr	John Kirby	Walter E. McCarron	Sherwin Willens	Write-ins
Ogle	1,117		1,090	413	28	184	1,138	2,546	212	100	
Peoria	9,034		5,892	2,687	374	1,961	3,053	4,185	604	2,553	
Perry	2,124		690	287	13	79	529	692	28	42	
Piatt	1,051		610	245	10	72	127	623	42	146	
Pike	2,701		456	138	21	121	358	419	25	21	
Pope	543		35	8	20	28	846	57	5	5	
Pulaski	922		174	44	11	31	278	478	14	13	
Putnam	335		365	23	7	35	88	171	115	25	
Randolph	3,423		230	66	38	211	1,083	1,456	39	60	
Richland	998		332	80	7	109	159	724	30	119	
Rock Island	4,415		952	193	44	103	2,003	2,826	583	355	
Saline	3,221		126	91	55	113	2,716	239	24	29	
Sangamon	16,003		8,807	1,696	97	666	2,105	10,430	175	163	
Schuyler	685		379	109	20	74	101	401	16	7	
Scott	587		201	26	17	52	119	546	9	14	
Shelby	1,790		740	199	4	51	226	583	52	128	
Stark	498		320	103	14	115	118	325	15	29	
St. Clair	22,726		2,851	845	318	816	994	1,801	155	272	
Stephenson	1,773		1,414	266	26	276	600	1,322	163	267	
Tazewell	5,349		2,597	485	61	480	1,366	1,808	265	448	
Union	2,394		790	73	14	27	285	675	15	11	
Vermilion	5,634		3,811	649	107	552	1,914	4,071	412	346	
Wabash	932		233	139	8	43	202	431	24	25	
Warren	1,004		963	146	19	201	331	1,370	43	34	
Washington	1,012		477	53	16	74	211	921	21	33	
Wayne	1,482		173	25	18	52	259	1,300	30	24	
White	2,060		264	189	25	91	391	518	128	37	
Whiteside	1,781		1,508	352	238	467	1,045	1,773	170	105	
Will	13,042		4,692	1,445	268	10,274	2,227	2,453	1,283	375	
Williamson	5,434		342	769	47	183	1,897	993	58	103	
Winnebago	10,192		5,091	2,530	180	1,248	4,864	11,141	1,027	421	
Woodford	1,222		805	610	17	172	321	758	128	237	
Down State	302,891	2	132,786	52,135	7,040	48,484	87,971	172,559	30,763	18,860	3
Cook County	540,313	3	57,485	28,742	10,528	25,838	41,392	72,456	63,785	45,668	27
Total	843,204	5	190,271	80,877	17,568	74,322	129,363	245,015	94,548	64,528	30

PRIMARY VOTE FOR AUDITOR OF PUBLIC ACCOUNTS—COOK COUNTY
(Information furnished by Clerk of Cook County)

CHICAGO	Democratic	Republican							
	Michael J. Howlett	John William Chapman	Maurice W. Coburn	Louis (Lou) Haenle	James P. Hennessy	Senator Gordon E. Kerr	John Kirby	Walter E. McCarron	Sherwin Willens
WARDS									
1	10,623	102	83	18	33	28	57	1,521	43
2	10,537	206	50	272	71	122	410	189	82
3	16,661	219	99	252	96	127	334	147	61
4	9,537	137	75	74	38	163	195	171	118
5	8,133	243	133	73	77	255	451	765	198
6	8,816	249	89	140	109	131	315	208	118
7	7,198	1,242	330	145	295	660	1,475	811	330
8	7,639	789	264	106	285	500	1,234	572	608
9	6,404	985	187	89	289	433	1,262	277	40
10	8,876	340	107	29	95	674	613	645	92
11	13,744	215	57	48	61	56	100	238	490
12	9,764	669	119	54	168	162	399	337	55
13	8,278	536	306	87	765	879	1,337	1,293	202
14	10,974	117	60	26	116	108	356	264	43
15	7,513	553	118	45	335	416	941	1,499	98
16	8,956	161	187	70	124	177	215	363	62
17	7,746	95	177	47	73	97	147	191	38
18	9,369	437	426	77	371	527	1,843	907	100
19	8,929	1,237	389	420	574	1,644	2,958	1,394	228
20	11,665	136	81	215	101	102	339	523	74
21	9,526	1,138	376	197	304	611	821	581	90
22	11,828	220	105	41	97	82	107	430	101
23	8,220	396	269	95	596	586	908	901	816
24	13,531	32	45	7	21	9	18	111	17
25	15,992	96	148	15	46	31	56	648	46
26	14,575	126	81	28	47	45	52	131	16
27	12,533	93	64	12	26	15	23	570	46
28	8,830	925	139	61	102	73	108	241	50
29	11,019	79	79	14	43	26	31	184	25
30	9,072	272	122	22	95	331	332	797	126

PRIMARY VOTE FOR AUDITOR OF PUBLIC ACCOUNTS—COOK COUNTY—Continued
(Information furnished by Clerk of Cook County)

CHICAGO	Democratic	Republican							
	Michael J. Howlett	John William Chapman	Maurice W. Coburn	Louis (Lou) Haenle	James P. Hennessy	Senator Gordon E. Kerr	John Kirby	Walter E. McCarron	Sherwin Willens
31	16,582	280	79	39	57	53	79	222	12
32	9,411	503	141	92	90	88	119	78	18
33	9,165	581	231	260	318	478	541	412	1,191
34	6,572	857	333	147	169	245	747	398	54
35	7,051	710	535	104	240	537	673	588	193
36	10,322	404	232	68	201	517	619	1,792	182
37	9,180	457	232	42	109	461	689	1,520	221
38	10,312	462	292	159	278	685	822	738	456
39	7,911	595	366	90	254	553	1,672	623	165
40	14,056	354	964	139	214	539	694	492	167
41	5,905	729	246	436	448	1,097	1,397	1,027	1,855
42	11,075	579	197	44	275	397	1,555	402	132
43	5,287	712	338	66	250	426	1,359	431	97
44	7,969	527	1,235	118	362	567	820	449	105
45	6,333	534	407	246	387	847	1,101	864	1,097
46	6,244	599	264	132	382	571	842	506	164
47	7,769	224	97	465	554	950	1,522	603	1,803
48	4,679	133	127	230	376	674	877	486	497
49	7,571	254	386	400	680	1,354	1,468	1,952	386
50	10,217	305	211	415	568	1,002	1,316	928	378
Total	480,069	21,844	11,678	6,471	11,665	21,111	36,349	31,420	13,586
Write-ins	7	1	----------	----------	----------	1	3	1	----------
SUBURBS									
Berwyn	5,464	1,040	239	105	392	501	705	1,782	96
Chicago Heights	1,986	592	455	48	233	280	437	572	1,201
Cicero	1,251	2,039	427	241	911	971	1,020	6,966	211
Lyons	274	75	55	17	86	69	184	135	10
Stickney	540	36	27	5	36	50	33	105	8
Total	9,515	3,782	1,203	416	1,658	1,871	2,379	9,560	1,526

Suburbs under jurisdiction of Chicago Election Commission.

PRIMARY VOTE FOR AUDITOR OF PUBLIC ACCOUNTS—COOK COUNTY—Concluded
(Information furnished by Clerk of Cook County)

CHICAGO	Democratic	Republican							
	Michael J. Howlett	John William Chapman	Maurice W. Coburn	Louis (Lou) Haenle	James P. Hennessy	Senator Gordon E. Kerr	John Kirby	Walter E. McCarron	Sherwin Willens
TOWNSHIPS									
Barrington	216	470	23	67	139	257	303	111	7
Bloom	1,308	1,068	297	81	82	217	538	225	909
Bremen	3,140	554	745	50	306	440	1,017	957	153
Calumet	863	148	83	17	63	102	244	264	485
Elk Grove	891	1,145	308	115	518	563	999	659	1,267
Evanston	2,253	1,778	629	135	748	1,240	3,920	1,210	4,194
Hanover	553	93	206	67	213	321	233	110	13
Lemont	741	19	62	21	62	63	30	31	108
Leyden	4,620	1,527	432	198	683	631	835	1,846	134
Lyons	2,038	978	1,321	236	992	1,909	2,770	1,364	160
Maine	2,075	3,543	881	311	1,321	1,198	2,488	1,522	2,486
New Trier	1,338	1,561	531	108	560	895	2,485	979	7,323
Niles	4,500	1,037	328	124	557	790	1,854	939	4,028
Northfield	1,291	2,272	411	85	539	921	2,037	987	1,208
Norwood Park	1,465	431	121	67	234	184	336	212	315
Oak Park	2,485	1,896	641	256	719	795	1,852	2,919	631
Orland	399	76	201	6	37	88	146	147	19
Palatine	1,286	406	111	303	699	1,210	1,457	453	112
Palos	935	131	482	59	176	315	244	188	60
Proviso	5,074	2,201	1,217	419	1,428	1,695	2,354	2,067	2,132
Rich	1,072	1,248	1,192	96	160	422	1,318	618	415
River Forest	294	719	211	66	190	175	584	529	52
Riverside	338	266	594	90	281	606	554	421	148
Schaumburg	474	106	300	102	255	479	364	188	43
Stickney	1,149	74	179	36	192	229	111	123	98
Thornton	4,807	3,364	3,416	269	314	688	1,244	892	889
Wheeling	1,696	1,604	480	132	622	1,121	1,708	1,064	2,890
Worth	3,421	3,143	459	125	425	855	1,700	1,779	277
Total	50,722	31,858	15,861	3,641	12,515	18,409	33,725	22,804	30,556
Grand Total	540,313	57,485	28,742	10,528	25,838	41,392	72,456	63,785	45,668

PRIMARY VOTE FOR ATTORNEY GENERAL—ALL PARTIES—APRIL 14, 1964

Counties	Democratic		Republican					
	William G. Clark	Write-ins	Robert R. Canfield	William F. Lavelle	Elroy Sandquist, Jr.	Jack I. Sperling	William D. Stiehl	Write-ins
Adams	2,827		1,726	162	531	520	781	
Alexander	1,391		157	36	187	112	783	
Bond	949		385	13	173	271	555	
Boone	772		2,741	117	201	387	74	
Brown	1,164		262	16	76	146	95	
Bureau	1,858		2,318	364	1,121	1,068	594	
Calhoun	505		144	17	22	35	235	
Carroll	784		1,509	53	159	237	124	
Cass	1,657		430	25	88	139	556	
Champaign	6,205		2,809	313	2,237	5,988	2,113	
Christian	3,169		771	39	140	547	1,196	
Clark	1,671		622	38	189	423	634	
Clay	1,118		653	178	102	193	504	
Clinton	1,753		246	103	63	169	1,469	
Coles	3,765		2,263	63	279	1,395	671	
Cook	546,439	3	36,410	17,122	152,467	136,520	18,809	7
Crawford	1,008		667	50	278	208	287	
Cumberland	1,271		409	12	84	365	165	
DeKalb	1,726		2,550	113	1,438	1,458	586	
DeWitt	1,056		1,186	64	259	741	200	
Douglas	1,312		953	26	105	711	479	
DuPage	10,160		9,999	2,666	25,004	16,336	4,746	
Edgar	2,047		1,018	181	215	555	949	
Edwards	651		393	51	39	90	687	
Effingham	2,690		566	172	147	839	224	
Fayette	1,797		274	44	70	302	1,418	
Ford	1,001		594	86	1,438	492	208	
Franklin	6,108		1,066	164	413	482	1,662	
Fulton	2,970		949	126	939	546	884	
Gallatin	1,517		111	34	417	74	144	
Greene	1,224		179	80	47	86	520	
Grundy	1,116		1,263	104	1,419	749	221	
Hamilton	1,253		363	43	267	239	332	
Hancock	1,457		1,216	450	432	506	272	
Hardin	706		224	35	416	60	193	

PRIMARY VOTE FOR ATTORNEY GENERAL—ALL PARTIES—APRIL 14, 1964—Continued

Counties	Democratic		Republican					
	William G. Clark	Write-ins	Robert R. Canfield	William F. Lavelle	Elroy Sandquist, Jr.	Jack I. Sperling	William D. Stiehl	Write-ins
Henderson	549		367	24	624	84	82	
Henry	2,161		1,104	252	2,532	526	151	
Iroquois	1,423		1,939	153	620	1,208	1,607	
Jackson	3,397		958	138	457	832	2,498	
Jasper	1,362		289	57	243	170	170	
Jefferson	2,789		1,446	157	242	279	838	
Jersey	1,164		160	107	53	70	580	
JoDaviess	754		1,404	78	136	306	183	
Johnson	821		574	66	141	159	427	
Kane	7,143		6,045	1,126	10,973	6,507	2,330	
Kankakee	2,573		2,121	254	1,833	2,181	2,469	
Kendall	659		611	118	1,801	535	271	
Knox	2,102		2,614	659	1,760	1,325	505	
Lake	10,563		5,958	2,379	15,010	12,543	2,266	
LaSalle	4,804		4,911	482	2,150	3,555	2,018	
Lawrence	1,428		471	75	385	341	479	
Lee	1,332		2,905	137	296	716	815	
Livingston	1,660		2,669	180	1,374	1,001	962	
Logan	2,100		1,452	146	1,153	944	673	1
Macon	8,145		2,640	210	1,310	2,598	4,364	
Macoupin	4,089		1,059	65	902	614	1,171	
Madison	20,435	4	1,840	956	564	768	5,279	
Marion	3,134		1,085	118	102	177	1,347	
Marshall	862		898	62	393	283	200	
Mason	1,332		411	40	67	248	595	
Massac	885		560	65	148	106	560	
McDonough	1,146		1,724	619	495	791	502	
McHenry	3,936		3,206	1,207	3,570	3,789	795	
McLean	3,969		6,620	447	1,008	1,867	1,262	
Menard	738		388	29	115	257	584	
Mercer	2,077		835	62	886	588	165	
Monroe	794		178	26	58	231	1,332	
Montgomery	3,039		469	42	444	387	1,412	
Morgan	2,369		1,260	151	308	469	2,018	
Moultrie	1,093		320	20	105	530	208	

PRIMARY VOTE FOR ATTORNEY GENERAL—ALL PARTIES—APRIL 14, 1964—Concluded

Counties	Democratic		Republican					
	William G. Clark	Write-ins	Robert R. Canfield	William F. Lavelle	Elroy Sandquist, Jr.	Jack I. Sperling	William D. Stiehl	Write-ins
Ogle	1,111		5,525	53	206	448	162	
Peoria	8,986		6,718	1,032	4,105	6,043	3,367	
Perry	2,114		470	72	143	452	1,107	
Piatt	1,026		739	26	79	602	386	
Pike	2,736		736	65	218	125	349	
Pope	530		314	19	287	63	124	
Pulaski	942		150	33	161	106	532	
Putnam	329		367	22	85	176	181	
Randolph	3,401		296	75	111	465	2,161	
Richland	996		369	63	197	256	554	
Rock Island	4,350		646	96	2,732	2,251	1,386	
Saline	3,240		1,069	189	909	394	346	
Sangamon	15,931		6,594	420	1,239	4,995	9,627	
Schuyler	682		362	20	332	163	139	
Scott	588		271	35	31	77	539	
Shelby	1,798		701	32	215	431	534	
Stark	483		343	45	274	171	187	
St. Clair	22,715		479	422	442	836	7,297	
Stephenson	1,823		3,468	171	275	290	217	
Tazewell	5,303		3,409	252	726	1,670	1,266	
Union	2,383		238	52	66	129	1,298	
Vermilion	5,704		2,848	902	2,249	3,435	2,192	
Wabash	960		579	45	66	185	204	
Warren	1,015		1,383	291	650	336	383	
Washington	1,014		151	27	141	241	1,222	
Wayne	1,473		438	69	56	125	1,039	
White	2,138	1	393	71	355	283	494	
Whiteside	1,747		2,965	108	675	983	1,096	
Will	13,167		5,390	1,067	8,277	4,991	2,205	
Williamson	5,341		1,111	135	370	548	1,770	
Winnebago	10,420		24,779	242	2,249	1,722	482	
Woodford	1,230		1,645	134	350	396	398	
Down State	303,161	5	177,453	23,030	119,524	116,842	108,923	1
Cook County	546,439	3	36,410	17,122	152,467	136,520	18,809	7
Total	849,600	8	213,863	40,152	271,991	253,362	127,732	8

PRIMARY VOTE FOR ATTORNEY GENERAL—COOK COUNTY
(Information furnished by Clerk of Cook County)

CHICAGO	Democratic	Republican				
	William G. Clark	Robert R. Canfield	William F. Lavelle	Elroy C. Sandquist, Jr.	Jack I. Sperling	William D. Stiehl
WARDS						
1	10,651	67	113	197	1,467	65
2	10,523	279	85	595	416	96
3	16,569	335	130	366	345	106
4	9,609	129	127	224	396	134
5	8,160	162	192	381	1,400	201
6	9,029	229	143	452	444	127
7	7,170	456	290	1,275	2,990	543
8	7,773	322	346	1,213	2,092	593
9	6,460	149	392	1,683	1,137	271
10	9,016	178	47	811	1,613	133
11	13,734	95	31	232	868	63
12	9,779	191	63	507	904	150
13	8,384	336	654	2,156	2,204	399
14	10,956	118	40	296	539	114
15	7,556	240	286	1,136	2,121	310
16	9,153	151	173	327	669	204
17	8,041	109	118	304	219	94
18	9,391	289	296	2,632	1,213	321
19	8,956	747	213	3,803	3,851	600
20	11,795	300	127	395	607	131
21	9,844	304	319	1,334	2,088	282
22	11,985	151	70	332	1,219	104
23	8,285	333	510	1,104	2,530	328
24	13,652	109	34	66	36	13
25	15,999	68	93	316	728	130
26	14,675	72	46	176	196	38
27	12,570	71	210	172	373	33
28	8,983	225	115	237	1,085	65
29	11,086	125	87	112	144	35
30	9,368	383	111	498	1,033	73
31	16,692	63	30	529	256	53
32	9,465	88	43	532	480	95
33	9,300	196	272	2,666	1,024	209
34	6,568	174	82	1,609	1,113	176
35	7,180	397	147	1,549	1,572	213
36	10,446	439	144	1,162	2,301	153
37	9,337	609	141	867	2,017	128
38	10,441	391	141	1,600	1,608	292
39	7,958	1,348	211	1,464	1,370	272
40	14,160	211	169	2,338	1,025	181
41	5,951	506	122	1,929	4,718	363
42	11,147	346	232	944	1,888	375
43	5,362	340	253	1,438	1,554	335
44	8,172	359	264	1,342	2,137	338
45	6,421	415	205	2,890	1,794	389
46	6,327	355	282	1,262	1,778	354
47	7,893	183	409	3,693	2,213	290
48	4,774	123	289	1,307	1,677	211
49	7,758	181	507	2,329	4,161	306
50	10,292	123	292	1,131	4,508	154
Total	484,796	13,570	9,696	55,913	74,121	10,643
Write-ins	5			7	10	

PRIMARY VOTE FOR ATTORNEY GENERAL—COOK COUNTY—Concluded
(Information furnished by Clerk of Cook County)

SUBURBS	Democratic	Republican				
	William G. Clark	Robert R. Canfield	William F. Lavelle	Elroy C. Sandquist, Jr.	Jack I. Sperling	William D. Stiehl
Berwyn	5,532	829	191	2,564	1,146	207
Chicago Heights	2,044	633	98	1,999	1,063	156
Cicero	1,274	2,269	547	7,880	1,754	497
Lyons	283	116	59	222	217	26
Stickney	544	27	30	130	99	18
Total	9,677	3,874	925	12,795	4,279	904
TOWNSHIPS						
Barrington	215	90	16	841	385	90
Bloom	1,324	216	33	1,737	1,362	203
Bremen	3,238	649	216	1,996	1,239	234
Calumet	903	154	47	946	296	42
Elk Grove	898	727	169	2,914	1,722	183
Evanston	2,340	1,940	557	7,224	4,324	521
Hanover	571	96	13	743	360	71
Lemont	765	17	36	322	78	11
Leyden	4,708	863	307	3,570	1,595	264
Lyons	2,146	754	616	3,889	4,286	397
Maine	2,122	1,981	399	6,831	4,613	544
New Trier	1,360	707	415	9,438	3,872	345
Niles	4,611	707	487	3,551	4,591	468
Northfield	1,314	634	395	3,337	3,968	366
Norwood Park	1,485	262	69	947	609	97
Oak Park	2,525	1,372	311	5,462	2,829	414
Orland	401	98	25	403	181	23
Palatine	1,313	374	49	2,325	2,048	236
Palos	944	84	160	893	535	59
Proviso	5,192	1,759	784	6,381	4,258	652
Rich	1,093	1,076	95	1,634	2,506	241
River Forest	299	985	80	639	788	122
Riverside	358	181	177	1,259	1,255	120
Schaumburg	486	391	8	606	798	72
Stickney	1,180	73	105	486	315	56
Thornton	4,921	547	174	6,152	3,708	618
Wheeling	1,753	848	404	4,900	3,267	426
Worth	3,496	1,381	354	4,326	2,322	387
Total	51,961	18,966	6,501	83,752	58,110	7,262
GRAND TOTAL	546,439	36,410	17,122	152,467	136,520	18,809

Suburbs under jurisdiction of Chicago Election Commission.

PRIMARY VOTE FOR CLERK OF THE APPELLATE COURT—ALL PARTIES—APRIL 14, 1964

2nd Judicial District

Counties	Democratic				
	Joseph J. Zefran (Write-ins)	Richard Stuck (Write-ins)	Richard F. Ryan (Write-ins)	George Ramelow (Write-ins)	Other Write-ins
Boone	63				
Carroll					4
DeKalb	19				10
DuPage	454				
JoDaviess					
Kane					
Kendall			42		3
Lake		48		19	157
Lee	52				
McHenry					26
Ogle					
Stephenson					1
Winnebago					
Total	588	48	42	19	201

2nd Judicial District

Counties	Republican		
	Howard K. Kellett	Norman (Doc) Kolvitz	Write-ins
Boone	2,373	600	
Carroll	1,548	255	
DeKalb	4,761	900	
DuPage	42,495	11,241	
JoDaviess	1,692	247	
Kane	24,349	3,876	
Kendall	2,953	347	
Lake	29,215	5,799	
Lee	3,841	580	
McHenry	8,441	2,438	1
Ogle	4,261	803	
Stephenson	3,157	741	
Winnebago	20,993	3,860	
Total	150,079	31,687	1

PRIMARY VOTE FOR REPRESENTATIVES IN CONGRESS — ALL PARTIES—APRIL 14, 1964

1st District—Cook County

Democratic	
William L. Dawson	46,259
A. A. Rayner, Jr.	24,498
Charles M. Skyles	4,673
Ronald L. Williams	3,343
Herman A. Meeks	495
Republican	
Wilbur N. Daniel	4,408
John Henry Stokes	1,987

2nd District—Cook County

Democratic	
Barratt O'Hara	37,079
Republican	
William F. Scannell	12,066

3rd District—Cook County

Democratic	
William T. Murphy	47,903
Republican	
Emmet F. Byrne	11,744
David Krueger	9,124
Walter J. Turner	3,498

4th District—Cook County

Democratic	
Ray J. Rybacki	19,551
Republican	
Edward J. Derwinski	48,079

5th District—Cook County

Democratic	
John C. Kluczynski	50,760
Republican	
Robert V. Kotowski	8,804
Edward M. Gaynor	4,895

6th District—Cook County

Democratic	
Thomas J. O'Brien	43,478
Brenetta M. Howell	7,052
Republican	
Joseph W. Halac	1,811
Mary K. Cordial	1,170
Jack V. Schaffer	1,122
Robert J. Slapak	690

7th District—Cook County

Democratic	
Frank Annunzio	67,386
Republican	
Ray Wolfram	4,339
Charles J. Anderson, Jr.	1,630

8th District—Cook County

Democratic	
Daniel D. Rostenkowski	76,110
Republican	
Eugene L. Ebrom	15,214

9th District—Cook County

Democratic	
Edward R. Finnegan	42,792
Clory Lee Bryant	4,279
Republican	
Robert S. Decker	13,626
Richard McKiernan	7,480
Marion R. Cleveland	2,322

10th District

Counties	Democratic	Republican
	Thomas E. Gause	Harold R. Collier
Cook	20,534	57,795
DuPage		
Total	20,534	57,795

PRIMARY VOTE FOR REPRESENTATIVES IN CONGRESS — ALL PARTIES—APRIL 14, 1964—Continued

11th District—Cook County

Democratic		Republican	
Roman C. Pucinski	51,522	Dr. Chester T. Podgorski	25,964

12th District

Counties	Democratic	Republican	
	John Clark Kimball	Robert McClory	Write-ins
Boone	761	3,411	
Lake	9,918	38,258	
McHenry	3,746	13,089	1
Total	14,425	54,758	1

13th District—Cook County

Democratic		Republican	
Lynn A. Williams	23,809	Donald Rumsfeld	68,856

14th District

Counties	Democratic	Republican		
	Jerome M. (Jerry) Ziegler	John N. Erlenborn	William G. Barr	Edward A. Bundy
DuPage	9,956	33,229	10,717	5,960
Will	13,057	4,940	14,137	2,718
Total	23,013	38,169	24,854	8,678

14th District

Counties	Republican (Continued)			
	George W. McGurn	Richard M. Laux	Joseph C. Maurer	Write-ins
DuPage	6,178	3,392	3,229	
Will	962	671	613	1
Total	7,140	4,063	3,842	1

PRIMARY VOTE FOR REPRESENTATIVES IN CONGRESS — ALL PARTIES—APRIL 14, 1964—Continued

15th District

Counties	Democratic	Republican	
	Poppy X. Mitchell	Charlotte T. Reid	Write-ins
DeKalb	1,547	6,442	
Grundy	1,063	3,784	
Kane	6,935	28,302	
Kendall	618	3,435	4
LaSalle	4,722	13,948	
Total	14,885	55,911	4

16th District

Counties	Democratic	Republican
	Robert E. Brinkmeier	John B. Anderson
Carroll	768	1,965
JoDaviess	675	2,181
Ogle	1,057	6,128
Stephenson	1,830	4,510
Whiteside	1,672	5,756
Winnebago	9,892	28,388
Total	15,894	48,928

17th District

Counties	Democratic	Republican	
	Bernard J. Hughes	Leslie C. Arends	Write-ins
Ford	1,012	3,003	1
Iroquois	1,411	6,114	
Kankakee	2,552	9,298	2
Livingston	1,596	6,549	
McLean	3,897	12,501	
Vermilion	5,483	12,280	4
Woodford	1,200	3,420	
Total	17,151	53,165	7

PRIMARY VOTE FOR REPRESENTATIVES IN CONGRESS — ALL PARTIES—APRIL 14, 1964—Continued

18th District

Counties	Democratic		Republican		
	Edward P. Kohlbacher	Write-ins	Robert H. Michel	S. Roger Birdsall (Write-in)	Other Write-ins
Bureau	1,707		5,604	28	
Lee	1,193		4,551	55	
Marshall	795		1,990		
Peoria	8,531		22,769	514	
Putnam	314		835		
Stark	460		1,092	2	
Tazewell	5,094	5	8,065	126	1
Total	18,094	5	44,906	725	1

19th District

Counties	Democratic		Republican	
	Darwin Gale Schisler (Write-in)	Other Write-ins	Robert T. McLoskey	Write-ins
Fulton	688		3,764	
Henderson	230		1,259	
Henry	233	7	4,287	
Knox	492	12	7,282	1
Mercer	203		2,733	
Rock Island			6,802	
Warren	105	3	3,304	
Total	1,951	22	29,431	1

20th District

Counties	Democratic		Republican	
	Lester E. Collins	Write-ins	Paul Findley	Write-ins
Adams	2,741		4,227	2
Brown	1,129		663	
Calhoun	481		568	
Cass	1,653		1,388	
Greene	1,215		1,103	
Hancock	1,460		3,263	
Jersey	1,156		1,091	
Macoupin	4,088		4,282	
McDonough	1,143		4,968	
Morgan	2,318		4,610	
Pike	2,669		1,801	
Sangamon	14,986	15	23,724	5
Schuyler	662		949	
Scott	582		1,033	
Total	36,283	15	53,670	7

PRIMARY VOTE FOR REPRESENTATIVES IN CONGRESS — ALL PARTIES—APRIL 14, 1964—Continued

21st District

Counties	Democratic	Republican	
	Kenneth J. Gray	Mrs. Stillman J. Stanard	Write-ins
Alexander	1,708	1,064	
Franklin	7,700	2,885	
Gallatin	1,887	491	
Hamilton	1,428	1,044	
Hardin	810	791	
Jackson	3,808	4,562	
Jefferson	3,124	2,592	
Johnson	1,013	1,157	
Massac	1,113	1,232	
Monroe	828	1,627	
Perry	2,397	2,101	
Pope	664	783	
Pulaski	1,339	884	
Randolph	3,674	2,755	
Saline	3,710	2,406	
Union	2,694	1,642	1
White	2,201	1,322	
Williamson	7,085	3,167	
Total	47,183	32,505	1

22nd District

Counties	Democratic	Republican
	John J. Desmond	William L. Springer
Champaign	6,081	14,472
DeWitt	1,010	2,550
Douglas	1,254	2,424
Logan	2,019	4,358
Macon	7,877	10,888
Mason	1,240	1,387
Menard	689	1,246
Moultrie	1,027	1,288
Piatt	991	1,938
Total	22,188	40,551

PRIMARY VOTE FOR REPRESENTATIVES IN CONGRESS — ALL PARTIES—APRIL 14, 1965—Concluded

23rd District

Counties	Democratic	Republican		
	George E. Shipley	Wayne S. Jones	Leslie N. Jones	Write-ins
Bond	1,021	756	653	
Christian	3,232	1,626	1,124	
Clark	1,782	1,548	467	
Clay	1,276	514	1,234	
Clinton	1,927	1,148	879	
Coles	3,978	3,001	1,736	
Crawford	1,063	1,064	547	
Cumberland	1,357	684	404	
Edgar	2,097	2,928	410	
Edwards	731	926	430	
Effingham	2,906	830	1,231	
Fayette	1,900	914	1,273	
Jasper	1,501	602	440	
Lawrence	1,683	1,262	745	
Marion	3,638	1,328	1,461	
Montgomery	3,297	1,600	1,192	
Richland	1,260	636	973	
Shelby	1,849	1,274	644	
Wabash	1,134	725	372	1
Washington	1,100	1,068	742	
Wayne	1,784	764	1,077	
Total	39,706	25,198	18,034	1

24th District

Counties	Democratic	Republican	
	Melvin Price	G. S. (Kenneth) Mirza	Write-ins
Madison	22,906	7,373	1
St. Clair	26,708	4,195	
Total	49,614	11,568	1

VOTE FOR DELEGATES TO NATIONAL NOMINATING CONVENTIONS — ALL DISTRICTS—ALL PARTIES—APRIL 14, 1964

1st District—Cook County

Democratic	
Kenneth E. Campbell	51,208
William L. Dawson	48,230
Republican	
Euclid L. Taylor	4,609
Genoa S. Washington	3,859
James E. Smith	2,980

2nd District—Cook County

Democratic	
Claude W. B. Holman	33,816
Leslie V. Beck	32,492
Republican	
Thomas J. Derwinski	8,349
Wallace D. Johnson	7,054
Norris J. Nelson	6,316
Ambrose P. Finn	6,105

3rd District—Cook County

Democratic	
William J. Lake	44,156
Daniel J. McNamara	43,748
Republican	
Marie H. Suthers	14,604
Ernest E. Michaels	12,897
Lucille A. Gorss	10,703

4th District—Cook County

Democratic	
Richard Fitzgerald	18,843
Clara C. Smollen	18,167
Republican	
William B. Kane	37,740
Hayes Robertson	33,335
Alfred A. Skallish	12,469

5th District—Cook County

Democratic	
Richard J. Daley	46,230
Donald J. O'Brien	45,728
Republican	
Felix F. Kucharski	12,897
Adolph C. Schwarz	6,553
Paul K. Dirkis	2,885
Jerome C. Slad	2,195
Patrick G. Dowdle	1,718

6th District—Cook County

Democratic	
Otto F. Janousek	45,830
Bernard Neistein	42,390
Katie B. Booth	2,632
Republican	
Sinon A. Murray	3,409
Edward F. Moore	3,154

7th District—Cook County

Democratic	
John D'Arco	66,354
Mathew W. Bieszczat	65,602
Republican	
Peter C. Granata	5,016
George W. Salerno	4,603

8th District—Cook County

Democratic	
Thomas E. Keane	72,939
Sidney R. Olsen	68,758
Republican	
Francis X. Connell	14,322
George O. Ibsen	12,817
Thomas S. Chuhak	5,991

9th District—Cook County

Democratic	
Joseph L. Gill	40,364
George W. Dunne	38,047
Republican	
Homer P. Hargrave, Jr.	17,058
Allen A. Freeman	14,193
Charles A. Banc	5,717
Norbert J. Tracey	4,442

VOTE FOR DELEGATES TO NATIONAL NOMINATING CONVENTIONS — ALL DISTRICTS—ALL PARTIES—APRIL 14, 1964—Continued

10th District

Counties	Democratic		Republican		
	Frank J. Broucek	Joseph J. Lelivelt	Richard W. Hoffman	Raymond Hollis	Marshall A. Quandt
Cook	20,234	19,958	51,827	45,004	16,258
DuPage					
Total	20,234	19,958	51,827	45,004	16,258

11th District—Cook County

Democratic		Republican	
P. J. Cullerton	48,002	Timothy P. Sheehan	25,962
Seymour F. Simon	44,179	Andrew Fasseas	20,709

12th District

Counties	Democratic					
	William J. Bolger	John G. Green	Rita Trace Slater	Draper L. Daniels	William Patrick Gearty	William "Mark" Turner
Boone	495	349	122	121	222	131
Lake	3,889	3,133	4,075	3,969	2,853	2,757
McHenry	3,293	1,354	578	546	1,063	535
Total	7,677	4,836	4,775	4,636	4,138	3,423

12th District

Counties	Republican		
	William H. Rentschler	Max Wildman	Write-ins
Boone	2,472	2,495	
Lake	33,061	30,414	
McHenry	10,320	10,071	5
Total	45,853	42,980	5

VOTE FOR DELEGATES TO NATIONAL NOMINATING CONVENTIONS — ALL DISTRICTS—ALL PARTIES—APRIL 14, 1964—Continued

13th District—Cook County

Democratic		Republican	
Jerome Huppert	23,314	Marguerite Stitt Church	61,655
Raymond V. Krier	22,059	Harold B. Smith, Jr.	45,351
		William H. Tallman	13,066
		Robert N. Sillars, Jr.	9,547
		George T. Coker, Jr.	7,165

14th District

Counties	Democratic					
	Thomas H. Wise	Lawrence L. Sullivan	Truman Kirkpatrick	Conrad J. Wirth	Anton B. Mutz	Write-ins
DuPage	3,015	4,320	6,982	3,122	1,528	
Will	8,031	6,710	3,083	4,200	5,083	1
Total	11,046	11,030	10,065	7,322	6,611	1

14th District

Counties	Republican				
	Guy W. Hughes	Lucinda O. Wanner	Richard M. Laux	George O. Bilodeau	Write-ins
DuPage	40,008	28,647	23,633	11,264	
Will	17,829	8,529	7,272	3,821	4
Total	57,837	37,176	30,905	15,085	4

15th District

Counties	Democratic			
	Clarence J. Ruddy	William J. Costello	Daniel McMullen	James J. Monahan
DeKalb	771	703	746	929
Grundy	779	599	431	395
Kane	5,500	3,844	2,070	2,521
Kendall	415	304	267	253
LaSalle	1,098	2,077	3,563	2,534
Total	8,563	7,527	7,077	6,632

VOTE FOR DELEGATES TO NATIONAL NOMINATING CONVENTIONS — ALL DISTRICTS—ALL PARTIES—APRIL 14, 1964—Continued

15th District

Counties	Republican			
	Clifford D. Carlson	Ralph J. Bentson	James D. Hume	Write-ins
DeKalb	4,387	2,912	3,098	2
Grundy	2,481	1,433	2,165	
Kane	21,202	16,053	8,217	
Kendall	2,531	1,642	1,689	2
LaSalle	9,817	6,758	5,191	
Total	40,418	28,798	20,360	4

16th District

Counties	Democratic		
	Dr. Harold H. Holmes	Walter F. Gilligan	(Betty) Ann Keegan
Carroll	710	564	315
JoDaviess	401	842	307
Ogle	725	725	643
Stephenson	1,318	1,113	971
Whiteside	1,108	1,183	1,000
Winnebago	6,981	6,430	6,090
Total	11,243	10,857	9,326

16th District

Counties	Republican					
	Stanley H. Guyer	John Goddard	Clayton Gaylord	Alvin Liebling	Tuve J. Floden	Roy J. Capron
Carroll	1,146	1,366	440	350	81	252
JoDaviess	1,026	1,282	517	337	138	242
Ogle	2,794	2,405	1,563	1,665	522	1,043
Stephenson	2,123	2,830	673	1,639	302	566
Whiteside	2,706	3,966	1,454	1,202	201	817
Winnebago	13,027	7,435	8,759	7,950	9,818	4,951
Total	22,822	19,284	13,406	13,143	11,062	7,871

VOTE FOR DELEGATES TO NATIONAL NOMINATING CONVENTIONS — ALL DISTRICTS—ALL PARTIES—APRIL 14, 1964—Continued

17th District

Counties	Democratic		Republican		
	Henry S. Wise	Jarlath M. Watson	Ed P. Madison	Howard J. Lauhoff	Write-ins
Ford	853	812	2,661	2,485	----------
Iroquois	1,351	1,257	4,219	2,795	----------
Kankakee	2,488	2,373	8,302	4,786	4
Livingston	1,539	1,610	5,371	5,061	----------
McLean	3,748	3,657	9,942	9,437	----------
Vermilion	5,651	4,921	9,127	10,400	----------
Woodford	1,152	1,123	2,684	2,558	----------
Total	16,782	15,753	42,306	37,522	4

18th District

Counties	Democratic				Republican		
	John E. Cassidy, Sr.	George L. Saal	Howard S. Beeney	Write-ins	Robert E. Shaw	Walter V. McAdoo, Jr.	Write-ins
Bureau	1,544	1,033	1,042	----------	4,786	4,266	2
Lee	1,169	537	702	----------	4,236	3,684	----------
Marshall	812	410	500	----------	1,625	1,544	----------
Peoria	8,250	4,524	5,525	----------	18,094	19,343	----------
Putnam	241	161	232	----------	747	638	----------
Stark	431	212	303	----------	948	856	----------
Tazewell	3,483	4,666	2,347	1	6,399	6,375	----------
Total	15,930	11,543	10,651	1	36,835	36,706	2

19th District

Counties	Democratic			
	David De Doncker	Francis J. Coyle	Fred J. Corey	Write-ins
Fulton	2,420	1,371	1,651	----------
Henderson	490	383	153	----------
Henry	1,510	885	1,575	----------
Knox	1,788	1,006	1,157	1
Mercer	1,880	1,217	836	----------
Rock Island	4,483	2,875	1,457	----------
Warren	945	429	445	----------
Total	13,516	8,166	7,274	1

VOTE FOR DELEGATES TO NATIONAL NOMINATING CONVENTIONS — ALL DISTRICTS—ALL PARTIES—APRIL 14, 1964—Continued

19th District

Counties	Republican			
	William A. Getz	W. Harry Harper	Allan A. Walters	Write-ins
Fulton	1,813	2,300	1,803	
Henderson	868	978	390	
Henry	3,524	3,146	1,738	
Knox	3,584	4,607	3,259	
Mercer	1,641	1,694	1,009	
Rock Island	6,125	3,760	2,367	
Warren	2,154	2,415	961	2
Total	19,709	18,900	11,527	2

20th District

Counties	Democratic			Republican			
	Pete J. Erio	Leo W. Lenane	James G. "Jimmy" Drew	Charles E. Becker, Sr.	Kenneth Stark	Clyde W. Baulos	Write-ins
Adams	1,098	2,948	1,545	2,832	2,898	872	
Brown	471	958	799	436	503	149	
Calhoun	227	373	269	362	390	82	
Cass	1,213	952	873	1,016	922	351	
Greene	564	741	883	690	751	225	
Hancock	753	1,096	804	2,078	2,111	704	
Jersey	683	658	813	786	776	191	
Macoupin	2,908	1,797	2,796	3,225	2,853	392	
McDonough	566	809	739	3,457	2,834	806	
Morgan	1,791	1,924	688	2,699	2,555	2,102	
Pike	1,576	2,318	1,402	835	1,314	616	
Sangamon	11,844	6,952	9,981	20,598	17,811	3,756	2
Schuyler	383	493	413	758	778	265	
Scott	359	493	279	389	576	703	
Total	24,436	22,512	22,284	40,161	37,072	11,214	2

VOTE FOR DELEGATES TO NATIONAL NOMINATING CONVENTIONS — ALL DISTRICTS—ALL PARTIES—APRIL 14, 1964—Continued

21st District

Counties	Democratic		Republican				
	Paul Powell	James W. Karber	Donald R. Mitchell	Harold G. Watson	Thomas W. Haney	Paul G. Ziebold	Write-ins
Alexander	1,501	1,018	865	423	297	640	
Franklin	6,585	4,244	2,514	1,551	1,592	273	
Gallatin	1,862	1,538	427	245	366	179	
Hamilton	1,439	986	905	705	352	204	
Hardin	792	617	373	575	461	67	
Jackson	3,461	2,679	3,818	1,330	1,866	670	
Jefferson	2,823	1,940	1,165	2,532	977	248	
Johnson	947	696	1,012	701	399	93	
Massac	1,059	704	931	830	432	176	
Monroe	781	741	469	269	170	1,959	
Perry	2,217	1,835	1,167	1,093	869	460	
Pope	633	479	579	671	138	61	
Pulaski	1,338	700	684	619	244	195	
Randolph	3,442	2,899	1,591	1,183	425	2,246	
Saline	3,582	2,462	1,755	1,591	1,177	259	
Union	2,531	1,754	1,215	772	433	572	1
White	2,155	1,704	768	923	582	194	
Williamson	6,216	3,609	2,401	1,143	2,951	276	
Total	43,364	30,605	22,639	17,156	13,731	8,772	1

22nd District

Counties	Democratic			Republican			
	Scott W. Lucas	Jo C. Williamson	John R. Parker	William L. Booth	Edward L. Spellman	S. E. (Red) Robinson	Joseph L. Rosenberg
Champaign	5,521	4,886	2,070	8,165	7,157	5,233	3,307
DeWitt	1,064	505	587	1,398	1,414	808	547
Douglas	1,079	830	611	812	855	1,468	658
Logan	1,819	484	1,681	2,115	3,987	1,076	469
Macon	7,291	4,064	4,336	4,571	3,458	5,195	7,282
Mason	1,431	661	593	916	674	606	236
Menard	669	339	357	990	723	347	150
Moultrie	1,019	719	343	449	421	713	507
Piatt	987	771	351	760	697	1,161	870
Total	20,880	13,259	10,929	20,176	19,386	16,607	14,026

VOTE FOR DELEGATES TO NATIONAL NOMINATING CONVENTIONS — ALL DISTRICTS—ALL PARTIES—APRIL 14, 1964—Concluded

23rd District

Counties	Democratic		Republican		
	John R. Asher	R. Stanley Tyler	James B. Wham	Robert M. Werden	Write-ins
Bond	872	855	1,233	1,135	----------
Christian	2,965	2,708	2,141	2,248	----------
Clark	1,563	1,521	1,480	1,593	----------
Clay	1,082	1,062	1,510	1,351	----------
Clinton	1,670	1,655	1,938	1,539	----------
Coles	3,414	3,499	3,338	4,453	----------
Crawford	982	945	1,265	1,309	----------
Cumberland	1,210	1,127	820	942	----------
Edgar	2,081	1,558	2,216	2,497	----------
Edwards	628	604	1,165	1,139	----------
Effingham	2,194	1,714	1,274	1,356	----------
Fayette	1,744	1,718	1,972	1,826	----------
Jasper	1,277	1,205	804	813	----------
Lawrence	934	538	965	775	----------
Marion	3,024	2,974	2,960	2,148	----------
Montgomery	2,901	2,827	2,333	2,270	----------
Richland	933	874	1,389	1,141	----------
Shelby	1,709	1,630	1,490	1,636	----------
Wabash	843	821	926	905	1
Washington	1,020	998	1,638	1,397	----------
Wayne	1,057	718	1,270	817	----------
Total	34,103	31,551	34,127	33,290	1

24th District

Counties	Democratic			Republican			
	George J. Moran	Maurice F. Joseph	Dick H. Mudge, Jr.	Phyllis Schlafly	Ralph D. Walker	Rolla J. Mottaz	Dr. E. L. Rauth
Madison	16,846	12,963	11,014	6,009	4,197	5,324	2,866
St. Clair	20,203	23,124	2,653	3,091	4,863	3,110	3,523
Total	37,049	36,087	13,667	9,100	9,060	8,434	6,389

VOTE FOR ALTERNATE DELEGATES TO NATIONAL NOMINATING CONVENTIONS—ALL DISTRICTS—ALL PARTIES—APRIL 14, 1964

1st District—Cook County

Democratic	
Ralph H. Metcalfe	54,841
William H. Harvey	51,584
Republican	
Alice Gerber	3,851
James M. Burr	3,256
James R. Zinn	2,305

2nd District—Cook County

Democratic	
Marshall Korshak	35,328
Russell J. O'Brien	32,834
Republican	
James R. Donnelley	9,318
Edith Scruggs	7,466
Jayne E. Price	6,854

3rd District—Cook County

Democratic	
Michael H. McDermott	44,887
Paul M. Sheridan	42,759
Republican	
Henry R. Klein	14,194
Ted Mitchell	14,022
Charles J. Ryant, Jr.	6,984

4th District—Cook County

Democratic	
George R. Bonick	18,566
Casimir Kogut	18,450
Republican	
Charles J. Grupp, Jr.	40,109
Eugene P. Leonard	39,508

5th District—Cook County

Democratic	
Donald T. Swinarski	47,515
William G. Milota	46,156
Republican	
Martha (Marge) Sherman	9,059
Joan D. Costello	8,603
Edmund W. Ochenkowski	5,489

6th District—Cook County

Democratic	
Daniel J. Ronan	45,523
George W. Collins	45,068
Republican	
Samuel A. Kanter	3,221
Dominick W. Prohm	2,984

7th District—Cook County

Democratic	
Vito Marzullo	66,058
Edward A. Quigley	65,512
Republican	
N. James Carr	4,468
Angelo La Rocco	4,217

8th District—Cook County

Democratic	
Robert L. Massey	71,022
John Brandt	70,911
Republican	
Arthur C. Klaus	14,551
Catherine Cook Anagost	14,055

9th District—Cook County

Democratic	
John Merlo	39,201
Robert E. Cherry	38,957
Republican	
Robert M. Woodward	14,300
Alfred P. Beacom	11,624
Joseph C. Richter	6,458
Robert E. Wieczorowski	5,635

10th District

Counties	Democratic		Republican	
	James C. Kirie	Raymond J. Welsh, Jr.	Lucy Reum	Steve W. Michaels
Cook	20,244	20,127	54,117	54,025
DuPage		2		
Total	20,244	20,129	54,117	54,025

VOTE FOR ALTERNATE DELEGATES TO NATIONAL NOMINATING CONVENTIONS —ALL DISTRICTS—ALL PARTIES—APRIL 14, 1964—Continued

11th District—Cook County

Democratic		Republican	
Roman C. Pucinski	49,050	Aloysius A. Mazewski	23,154
William J. Cowhey	44,689	Roger P. McAuliffe	22,590

12th District

Counties	Democratic			Republican		
	Daniel M. Pierce	David Sullivan	Jerry Rogers	Howard E. Green, Jr.	Theodore Wickman	Write-ins
Boone	587	646	207	2,633	2,354	
Lake	8,047	6,544	3,999	31,664	31,028	
McHenry	2,752	2,043	2,305	9,827	10,494	1
Total	11,386	9,233	6,511	44,124	43,876	1

13th District—Cook County

Democratic		Republican	
Shel Newberger	23,457	Jesse E. Lehman, Jr.	61,324
Oliver C. Dilks	22,207	Henry H. Slingerland, Jr.	60,599

14th District

Counties	Democratic					
	Tom Walsh	Richard D. Evans	Donald F. Blair	Marion J. Graham	Adam Petreikis	Write-ins
DuPage	4,557	5,813	5,282	2,344	1,474	
Will	7,623	4,152	3,570	5,589	4,947	1
Total	12,180	9,965	8,852	7,933	6,421	1

14th District

Counties	Republican			
	Samuel E. Dean	Dorothy L. Murphy	James D. Bingle	Write-ins
DuPage	42,985	36,358	22,513	
Will	14,845	13,389	8,054	2
Total	57,830	49,747	30,567	2

VOTE FOR ALTERNATE DELEGATES TO NATIONAL NOMINATING CONVENTIONS—ALL DISTRICTS—ALL PARTIES—APRIL 14, 1964—Continued

15th District

Counties	Democratic				Republican		
	Charles J. Mitchell	J. Lindo Silver (Write-in)	Frank O'Rourke (Write-in)	Other Write-ins	S. J. Holderman	Robert F. Greenaway	Write-ins
DeKalb	1,339	3	45	20	5,105	5,378	2
Grundy	981	3		17	3,353	2,675	
Kane	6,868				23,068	19,841	
Kendall	627	6			3,016	2,566	1
LaSalle	4,164	186	78		11,728	9,364	
Total	13,979	198	123	37	46,270	39,824	3

16th District

Counties	Democratic		Republican			
	Milton Babcock	Stanley B. Parsons, Jr.	Harold D. Nagel	Maxine Polhill	Kathryn P. Hoffman	Charlotte C. Becker
Carroll	674	653	1,467	1,708	436	298
JoDaviess	609	630	1,912	1,399	353	304
Ogle	935	958	3,021	2,719	2,129	1,704
Stephenson	1,795	1,346	2,899	2,702	1,185	916
Whiteside	1,577	1,599	3,208	3,552	2,041	1,375
Winnebago	8,576	8,821	14,490	12,911	10,630	8,520
Total	14,166	14,007	26,997	24,991	16,774	13,117

17th District

Counties	Democratic			Republican		
	Donald M. Laughlin	Duane "Buck" Dowse	Write-ins	William D. Braid	Dr. C. E. Cryer	Write-ins
Ford	762	922	1	2,631	2,515	
Iroquois	1,278	1,282		3,697	3,116	
Kankakee	2,425	2,394		7,011	7,396	
Livingston	1,523	1,542		5,220	5,240	
McLean	3,760	3,565		10,050	9,669	1
Vermilion	5,236	4,966		9,485	8,863	
Woodford	1,115	1,095		2,439	3,128	
Total	16,099	15,766	1	40,533	39,927	1

VOTE FOR ALTERNATE DELEGATES TO NATIONAL NOMINATING CONVENTIONS—ALL DISTRICTS—ALL PARTIES—APRIL 14, 1964—Continued

18th District

Counties	Democratic		Republican		
	Larry A. Johnson	Nathan T. Elliff	Dr. Joe W. Cannon	Jack A. Coney	Gordon Kasbeer
Bureau	1,767	1,631	3,052	1,893	4,321
Lee	1,226	1,112	3,387	1,722	2,727
Marshall	827	734	1,666	981	721
Peoria	8,467	7,430	16,168	12,852	8,440
Putnam	330	307	636	293	448
Stark	452	422	763	577	403
Tazewell	4,237	5,061	5,407	4,332	2,892
Total	17,306	16,697	31,079	22,650	19,952

19th District

Counties	Democratic				Republican	
	Virgil Betson (Write-in)	Edward L. Kennedy (Write-in)	Kenneth R. Gibson (Write-in)	Other Write-ins	Robert B. Chiperfield	Rex D. Johnson
Fulton	452			52	3,445	2,704
Henderson	32				1,206	1,066
Henry			35	26	4,383	3,937
Knox		267	219	11	6,092	6,218
Mercer	170				2,501	1,909
Rock Island					6,111	4,527
Warren	13			6	2,965	2,463
Total	667	267	254	95	26,703	22,824

20th District

Counties	Democratic		Republican		
	Frank J. Powers	Robert J. Myers	Robert A. Mays	Arthur J. Falls	Write-ins
Adams	2,521	2,643	3,809	2,951	
Brown	1,068	1,027	549	470	
Calhoun	457	435	398	388	
Cass	1,512	1,444	1,092	1,164	
Greene	1,134	1,071	821	800	
Hancock	1,290	1,310	2,496	2,336	
Jersey	1,232	1,013	833	809	
Macoupin	3,781	3,643	3,072	3,041	
McDonough	1,032	1,103	3,456	3,216	
Morgan	2,232	2,162	3,614	3,390	
Pike	2,551	2,476	1,332	1,183	
Sangamon	14,428	14,560	20,313	19,999	3
Schuyler	625	638	893	860	
Scott	564	545	820	780	
Total	34,427	34,070	43,498	41,387	3

VOTE FOR ALTERNATE DELEGATES TO NATIONAL NOMINATING CONVENTIONS—ALL DISTRICTS—ALL PARTIES—APRIL 14, 1964—Continued

21st District

Counties	Democratic			Republican	
	C. Herschel Williams	Raymond Hale	James La Vern Sanders	James N. Willhite	L. J. Wohlwend
Alexander	615	1,135	539	1,076	1,158
Franklin	4,090	3,210	4,176	3,736	2,094
Gallatin	954	836	1,013	706	367
Hamilton	744	685	827	1,190	862
Hardin	414	487	399	732	718
Jackson	2,388	2,000	1,782	3,590	3,913
Jefferson	1,757	1,195	2,011	2,407	1,849
Johnson	536	621	397	1,098	1,039
Massac	437	612	602	1,136	1,009
Monroe	681	578	259	1,316	1,464
Perry	1,824	1,432	890	1,822	1,795
Pope	417	352	281	739	663
Pulaski	568	1,031	546	729	981
Randolph	3,142	1,793	1,402	2,489	2,382
Saline	1,708	1,967	1,919	2,346	2,187
Union	1,578	1,505	1,117	1,473	1,552
White	1,338	1,270	1,192	1,477	1,004
Williamson	3,460	2,813	3,767	3,079	3,400
Total	26,651	23,522	23,119	31,141	28,437

22nd District

Counties	Democratic		Republican		
	William P. Hancock	Charles Henry Kelly	William S. Randolph	Lyle C. Van Horn	Write-ins
Champaign	5,839	5,572	11,335	10,926	
DeWitt	978	938	2,208	1,891	
Douglas	1,243	1,017	1,862	1,764	
Logan	1,794	1,730	4,356	2,428	1
Macon	7,153	7,065	9,070	8,423	
Mason	1,237	1,183	1,207	1,179	
Menard	637	605	1,241	1,149	
Moultrie	969	827	975	924	
Piatt	958	853	1,423	1,769	
Total	20,808	19,790	33,677	30,453	1

VOTE FOR ALTERNATE DELEGATES TO NATIONAL NOMINATING CONVENTIONS—ALL DISTRICTS—ALL PARTIES—APRIL 14, 1964—Concluded

23rd District

Counties	Democratic			Republican	
	J. Roy Dee	Homer W. Lewellen	Write-ins	Bernard J. Buenemeyer	Otto Poehler
Bond	851	851		1,159	1,127
Christian	2,802	2,638		2,275	2,034
Clark	1,497	1,467		1,569	1,449
Clay	1,056	1,033		1,381	1,430
Clinton	1,633	1,653		1,803	1,602
Coles	3,433	3,334		3,740	3,583
Crawford	973	933		1,144	1,495
Cumberland	1,158	1,114		879	811
Edgar	1,835	1,678		2,485	2,256
Edwards	659	536		1,154	1,097
Effingham	2,062	1,733		1,300	1,295
Fayette	1,743	1,703		1,943	1,853
Jasper	1,266	1,195		782	829
Lawrence	1,066	448		1,024	589
Marion	2,888	3,323		2,390	2,227
Montgomery	2,823	2,764		2,335	2,139
Richland	909	830		1,179	1,175
Shelby	1,659	1,620		1,586	1,483
Wabash	850	658		921	887
Washington	997	994		1,496	1,424
Wayne	1,157	592	11	1,065	817
Total	33,317	31,097	11	33,610	31,602

24th District

Counties	Democratic		Republican		
	William H. Jenkins	Frank M. Summers	Patricia Diane Kelce	Russell H. Classen	Dr. Harry Mantz
Madison	19,516	18,627	5,562	5,394	5,260
St. Clair	21,456	21,354	5,087	4,007	3,111
Total	40,972	39,981	10,649	9,401	8,371

PRIMARY VOTE FOR STATE SENATORS—ALL PARTIES—APRIL 14, 1964

2nd District—Cook County

Democratic	
Allan J. Smietanka	6,372
Republican	
Arthur W. Sprague	16,157
Edward W. Smith	4,470
Patricia W. Mungovan	1,398

4th District—Cook County

Democratic	
David C. Baylor	10,037
Republican	
W. Russell Arrington	45,965

6th District—Cook County

Democratic	
Fred M. Dumke	7,332
Republican	
Frank M. Ozinga	14,345

8th District—Cook County

Democratic	
Henry X. Dietch	8,526
Republican	
Arthur R. Gottschalk	21,778

10th District—Cook County

Democratic	
Thomas G. Lyons	27,128
Republican	
Elroy C. Sandquist	7,692
Arthur A. Maina, Jr.	2,407
Theodore A. E. Poehlmann	1,928

12th District—Cook County

Democratic	
Edmund G. Sweeney	14,104
Steven J. Sendziak, Jr.	3,547
Republican	
John J. Lanigan	6,483
John G. Egan	2,836
John G. Kulovitz	2,011
Dr. Marion J. Florek	1,119

14th District—Cook County

Democratic	
Donald J. O'Brien	27,165
Republican	
Joseph J. Kelnar	2,724
Richard H. Andersen	2,290

16th District

Counties	Democratic	Republican
	Don Karnes (Write-in)	William C. Harris
Livingston	275	6,185
Woodford	75	2,951
Total	350	9,136

18th District

Counties	Democratic	Republican
	Kenneth C. (Kenny) Johnson	Hudson R. Sours
Marshall	817	1,858
Peoria	8,277	21,691
Stark	454	934
Total	9,548	24,483

PRIMARY VOTE FOR STATE SENATORS—ALL PARTIES—APRIL 14, 1964—Continued

20th District

Counties	Democratic		Republican		
	Thomas A. Nutting	Write-ins	Samuel L. Martin	Thomas R. Houde	Peter F. Swier
Iroquois	1,226		5,234	998	423
Kankakee	2,553	1	3,543	3,387	3,200
Total	3,779	1	8,777	4,385	3,623

22nd District

Counties	Democratic		Republican	
	Jack C. DeWitt	Frank C. Frazier	Tom Merritt	Write-ins
Edgar	1,625	633	2,796	1
Vermilion	3,953	1,839	11,705	
Total	5,578	2,472	14,501	1

24th District

Counties	Democratic	Republican
	Richard L. Thies	Everett R. Peters
Champaign	5,098	13,638
Moultrie	991	1,216
Piatt	950	1,848
Total	7,039	16,702

26th District

Counties	Democratic		Republican	
	Wallace Jack Musselman (Write-in)	Other Write-ins	David Davis	Write-ins
Ford		9	2,842	
McLean	436	79	11,754	1
Total	436	88	14,596	1

PRIMARY VOTE FOR STATE SENATORS—ALL PARTIES—APRIL 14, 1964—Continued

28th District

Counties	Democratic		Republican	
	Robert W. McCarthy	Herman L. Dammerman	Ralph M. Colburn	Darrell E. Klink
DeWitt	732	486	1,198	1,466
Logan	1,325	1,340	844	4,196
Macon	5,754	3,024	9,206	3,052
Total	7,811	4,850	11,248	8,714

30th District

Counties	Democratic		Republican	
	George L. Saal	Write-ins	Egbert B. Groen	Write-ins
Mason	1,358		1,312	
Menard	640		1,312	
Tazewell	4,935	3	7,598	4
Total	6,933	3	10,222	4

32nd District

Counties	Democratic	
	Vernon G. "Dutch" Myers	Jean W. Comstock, Jr.
Hancock	1,171	429
McDonough	784	478
Total	1,955	907

32nd District

Counties	Republican					
	Clifford B. Latherow	U. S. Collins	Stuart L. Chapman	Robert R. Wagner	John E. Bivens	Frank O'Leath
Hancock	1,950	614	296	653	53	93
McDonough	1,162	1,930	1,956	96	218	11
Total	3,112	2,544	2,252	749	271	104

PRIMARY VOTE FOR STATE SENATORS—ALL PARTIES—APRIL 14, 1964—Continued

34th District

Counties	Democratic	Republican
	William P. Hancock	Paul (Red) Graham
Clark	1,578	1,975
Coles	3,541	4,828
Cumberland	1,219	1,129
Douglas	1,276	2,279
Total	7,614	10,211

36th District

Counties	Democratic		Republican	
	Thomas J. Awerkamp	Write-ins	Lillian E. Schlagenhauf	Write-ins
Adams	2,882	2	4,079	3
Calhoun	442		460	
Pike	2,570		1,571	
Scott	556		932	
Total	6,450	2	7,042	3

38th District

Counties	Democratic	Republican		
	William "Bill" Lyons	Norman E. Hulcher	Howard E. Schien	Ken Williams
Bond	968	1,068	268	214
Macoupin	4,169	1,955	1,605	759
Montgomery	3,250	1,647	699	523
Total	8,387	4,670	2,572	1,496

40th District

Counties	Democratic	Republican
	Edward C. Eberspacher	Okey Honefenger
Christian	3,088	2,605
Fayette	1,780	1,966
Shelby	1,863	1,758
Total	6,731	6,329

PRIMARY VOTE FOR STATE SENATORS—ALL PARTIES—APRIL 14, 1964—Continued

42nd District

Counties	Democratic	Republican
	James H. Donnewald	Dwight P. Friedrich
Clay	1,041	1,652
Clinton	1,971	2,177
Effingham	2,590	1,957
Marion	3,351	3,059
Total	8,953	8,845

44th District

Counties	Democratic		Republican	
	Dr. H. L. O'Connell	D. Blaney Miller	John G. Gilbert	Gale Williams
Jackson	2,344	1,575	3,439	2,773
Monroe	257	563	1,412	717
Randolph	1,698	2,042	1,996	1,497
Total	4,299	4,180	6,847	4,987

46th District

Counties	Democratic		Republican	
	Charles Smith (Write-in)	J. Roy Dee (Write-in)	Paul W. Broyles	Write-ins
Edwards	105	247	1,422	
Jefferson	237	464	3,392	
Wabash	277	467	1,169	9
Wayne	743	129	1,921	
Total	1,362	1,307	7,904	9

48th District

Counties	Democratic	Republican
	Philip B. Benefiel	Mrs. Madge (Herschel S.) Green
Crawford	984	1,650
Jasper	1,395	1,038
Lawrence	1,615	2,088
Richland	1,026	1,616
Total	5,020	6,392

PRIMARY VOTE FOR STATE SENATORS—ALL PARTIES—APRIL 14, 1964—Continued

50th District

Counties	Democratic		Republican		
	William L. Grindle	Henry "Hank" Wright	Dee L. Rodd	Delmer R. Mitchell	J. C. McCormick
Alexander	1,138	427	617	259	342
Pulaski	1,176	189	277	269	638
Union	1,913	662	492	987	362
Williamson	4,479	2,945	2,790	1,861	451
Total	8,706	4,223	4,176	3,376	1,793

52nd District

Counties	Democratic		Republican		
	Theodore T. Graham	David Levinson, Jr.	Robert Coulson	Douglas A. MacGillis	Write-ins
Boone	415	324	2,906	558	
Lake	5,589	4,741	33,336	7,121	
McHenry	3,223	829	9,143	3,249	1
Total	9,227	5,894	45,385	10,928	1

54th District

Counties	Democratic		Republican	
	Walter S. Busky	George Gouker, Jr.	Bertil T. Rosander	A. Campbell Perks
Ogle	491	610	3,695	2,603
Winnebago	6,038	4,472	16,037	13,943
Total	6,529	5,082	19,732	16,546

PRIMARY VOTE FOR STATE SENATORS—ALL PARTIES—APRIL 14, 1964—Concluded

56th District

Counties	Democratic		Republican
	Dr. William Specht (Write-in)	Other Write-ins	Everett E. Laughlin
Carroll	65	4	1,996
JoDaviess	2	----------	2,180
Stephenson	14	16	4,682
Total	81	20	8,858

58th District

Counties	Democratic	Republican		
	James E. Todd	Robert W. Mitchler	J. Lisle Laufer	Write-ins
Grundy	1,035	2,924	924	----------
Kane	7,023	20,312	10,134	----------
Kendall	632	2,582	1,089	1
Total	8,690	25,818	12,147	1

VOTE FOR DELEGATES TO STATE REPRESENTATIVE NOMINATING CONVENTIONS —ALL DISTRICTS—ALL PARTIES—APRIL 14, 1964

1st District—Cook County

Democratic	
Richard J. Fitzgerald	9,443
Francis J. Lynch	9,280
Republican	
Jack E. Walker	21,807
Edwin A. McGowan	21,545

2nd District—Cook County

Democratic	
Joseph S. Czekala	10,095
Harry Yourell	9,754
Carl C. Relli	3,180
Republican	
Terrel E. Clarke	22,947
Don A. Moore	20,567
Joseph J. Bogetich	4,852

3rd District—Cook County

Democratic	
Frank J. Broucek	7,432
Harold E. Jaeger	7,023
Republican	
Frank Albert Marek	15,458
Harry H. Magers	9,806
George J. Riha	4,991
Davis J. Morrissey	3,293

4th District—Cook County

Democratic	
Raymond J. Welsh, Jr.	3,757
Joseph E. Gubbins	3,582
Republican	
Richard A. Walsh	13,846
Claude A. Walker	13,724
James Michael Bloom	2,610
Thomas O. Flack	2,332

5th District—Cook County

Democratic	
James C. Kirie	10,033
Joseph J. Lelivelt	10,023
Republican	
Richard L. LoDestro	14,077
William D. Walsh	13,565

6th District—Cook County

Democratic	
Bernard M. Peskin	12,258
Raymond V. Krier	11,966
Republican	
John W. Carroll	47,412
Arthur E. Simmons	46,161

7th District—Cook County

Democratic	
Robert Marks	3,580
Philip J. Dodge	3,375
Republican	
Frances L. Dawson	27,295
Alan R. Johnston	25,553

8th District—Cook County

Democratic	
Richard J. Elrod	19,562
Edward W. Parlee	19,185
Republican	
Martin G. Luken, Jr.	8,480
Michael F. Zlatnik	7,570
Donald Andries	5,820

9th District—Cook County

Democratic	
Archie F. McKnight	12,448
Joseph F. Fanta	12,191
Republican	
William E. Pollack	6,950
Norbert L. Lundberg	4,858
Kenneth E. Moberley	3,862

10th District—Cook County

Democratic	
Thomas Rosenberg	12,910
Frank Lyman	12,727
Republican	
Robert N. Ross	3,761
Melvin A. Brandt	3,313
Joseph C. Richter	2,215
Paul D. Newey	1,807
Philip S. Krone	1,296

11th District—Cook County

Democratic	
Mathias Bauler	15,815
Robert E. Glasser	15,094
Republican	
Paul J. Randolph	3,815
Stewart S. Dixon	3,484
Harry D. Lavery	1,926
Emery T. Smyth	1,598
John C. Nordeen	1,238

12th District—Cook County

Democratic	
John B. Brandt	16,512
Kenneth W. Course	15,637
Republican	
Charles O. Miller	3,299
Herbert F. Geisler	3,164
Malcom J. Dempsey	2,614

13th District—Cook County

Democratic	
Seymour Simon	22,138
Philip A. Shapiro	22,102
Republican	
Albert E. Bennett	5,826
Yale Bell	5,148
Herbert H. Weidinger	2,685

VOTE FOR DELEGATES TO STATE REPRESENTATIVE NOMINATING CONVENTIONS —ALL DISTRICTS—ALL PARTIES—APRIL 14, 1964—Continued

14th District—Cook County

Democratic	
James E. Strunck	15,715
Joseph M. Tomaso	15,402
William Bolton	5,596
Republican	
Oscar Hansen	11,168
Hellmut W. Stolle	10,363
Lawrence F. Edwards	3,995

15th District—Cook County

Democratic	
Chester R. Wiktorski, Jr.	20,043
John F. Leon	19,374
Republican	
Peter J. Miller	6,938
Thomas Kramer	6,221

16th District—Cook County

Democratic	
Robert F. McPartlin	18,814
Peter M. Callan	18,576
James Q. McCawley	4,684
Republican	
Francis X. Connell	3,354
Bernard McDevitt	3,219
William von Roedher	916
Stanley Koltunczyk	642

17th District—Cook County

Democratic	
Sam Romano	21,264
Andrew Euzzino	21,139
Republican	
Peter C. Granata	1,604
Ben Nigro	1,312

18th District—Cook County

Democratic	
John J. Touhy	25,097
Anthony G. Girolami	24,832
Republican	
Louis F. Capuzi	1,662
Frank C. Bottigliero	1,569

19th District—Cook County

Democratic	
Benedict Garmisa	27,761
Edward J. Shaw	27,723
Republican	
Louis Janczak	1,413
Robert C. Craer	949
Thomas A. Patton	805

20th District—Cook County

Democratic	
Corneal A. Davis	15,169
James Y. Carter	14,991
Republican	
William H. Robinson	1,463
John W. Johnson	1,230

21st District—Cook County

Democratic	
Kenneth E. Wilson	20,528
Cecil A. Partee	20,129
Republican	
J. Horace Gardner	1,560
Bessie Daniels	1,379

22nd District—Cook County

Democratic	
Charles F. Armstrong	18,975
Calvin L. Smith	18,816
Republican	
Elwood Graham	1,233
Arthur J. Wilson	873
Viola Montoya	800

23rd District—Cook County

Democratic	
Marshall Korshak	13,194
James A. Ronan	12,087
Republican	
Russell W. Root	5,102
James East	4,700

24th District—Cook County

Democratic	
Nick Svalina	15,680
Dominic J. Lupo	14,509
Robert S. Wilinski	6,579
Republican	
John J. Donovan	4,121
Donald E. Anderson	3,301
James W. Schroeder	1,334
James A. Belew	901
Ronald W. Perkich	839
Bernard J. Plebanski	690
Tom Piljac	555

25th District—Cook County

Democratic	
Russell J. O'Brien	14,324
Peter J. Whalen	13,414
James W. Bradbury	4,989
Daisy Washington Jimerson	3,007
Republican	
Paul J. Vander Ploeg	4,433
Edward Schneider	4,327
Herman Stewart	2,573
Russell Grod	1,237

26th District—Cook County

Democratic	
Joseph M. Regan	22,588
Edward J. Hines	21,942
George E. Smagac	4,371
Republican	
Raymond J. Kahoun	8,631
George F. Stastny	7,483
Joseph T. Meyer	4,483
John J. Dillon	2,514
Henry Foss	2,420
Herbert L. Hedgeman	1,102
Gus Moureglas	794

VOTE FOR DELEGATES TO STATE REPRESENTATIVE NOMINATING CONVENTIONS —ALL DISTRICTS—ALL PARTIES—APRIL 14, 1964—Continued

27th District—Cook County

Democratic	
Michael H. McDermott	20,904
Michael E. Hannigan	19,796
Republican	
Walter "Babe" McAvoy	5,369
Carl L. Klein	3,798
Walter K. Kiltz	2,178
Arthur T. Vanderkloot	1,995
Lester R. Smith	1,944
George W. Murrow	1,676
Roy H. Seward	925
Ronald K. Strand	621

28th District—Cook County

Democratic	
John G. Fary	20,931
Frank J. Smith	20,469
Republican	
Michael A. Ruddy	1,959
Joseph J. Krasowski	1,805
Robert W. Schulze	1,002
Edward E. Shields	596

29th District—Cook County

Democratic	
Matt Ropa	23,479
John M. Vitek	22,773
William Howard Ross	2,914
Republican	
John F. Wall	1,699
Theodore J. Piorecki	1,502
Robert Thompson	576
Charles Yurgilas	349

30th District—Cook County

Democratic	
Frank C. Wolf	27,743
Otis G. Collins	27,440
Robert H. Shaw	6,222
Republican	
John L. Waner	4,648
Stanley A. Papierz	3,801
Hector A. Brouillet	2,578
John Joseph Riordan	889
Jeff C. Alford	738

31st District—Lake County

Democratic	
William E. Hartnett	5,716
Howard R. Slater	2,557
Richard G. Kahn	2,233
Charles A. Sheridan	1,979
William Patrick Gearty	1,706
Henry J. Bogdala	1,684
John L. Balen	1,622
Henry W. Springs, Jr.	1,605
Frank Peers	1,059
Gerald W. Lyons	832
Isaac Jacobsen	758
James J. Lentine	630
Republican	
John H. Conolly	22,110
W. J. Murphy	18,246
Nick Keller	15,069
Ralph E. Kaye, Jr.	7,136
Alice B. Gridley	5,587
William Bond Makelim	2,281

32nd District

Counties	Democratic					
	William A. Giblin	Thomas J. Hanahan, Jr.	Edward McGirr	Jesse E. Armstrong	Frank A. Daukas	Donald Pulliam
Boone	468	234	131	106	77	429
DeKalb	454	607	1,283	131	859	187
McHenry	2,334	2,372	525	1,278	541	686
Ogle	548	439	347	245	229	293
Total	3,804	3,652	2,286	1,760	1,706	1,595

VOTE FOR DELEGATES TO STATE REPRESENTATIVE NOMINATING CONVENTIONS —ALL DISTRICTS—ALL PARTIES—APRIL 14, 1964—Continued

32nd District

Counties	Republican				
	A. B. McConnell	Paul F. Jones	Lester E. Cunningham	Clarence E. (Andy) Anderson	Write-ins
Boone	2,181	825	2,289	874	
DeKalb	3,482	3,710	1,716	2,545	6
McHenry	9,483	3,982	4,954	3,703	
Ogle	2,815	3,989	1,209	2,387	
Total	17,961	12,506	10,168	9,509	6

33rd District—Winnebago County

Democratic		Republican	
William Pierce	9,206	Merle K. Anderson	22,842
E. J. (Zeke) Giorgi	6,509	David W. Johnson	13,326
Herbert W. Bowie	4,556	Herbert L. Berry	10,798

34th District

Counties	Democratic			Republican		
	John K. Morris	Francis X. Mahoney	Walter F. Gilligan	Kenneth W. Miller	George S. Brydia	Write-ins
Carroll	841	393	477	1,853	1,902	1
JoDaviess	597	302	781	1,842	1,929	2
Stephenson	1,290	1,786	702	4,077	3,509	
Whiteside	1,669	796	1,020	5,608	5,212	
Total	4,397	3,277	2,980	13,380	12,552	3

35th District—Kane County

Democratic		Republican	
John P. Simpson	6,977	Allan L. "Al" Schoeberlein	16,017
Edward F. Sensor	6,656	Sidney L. (Syd) Perkins	11,222
		George C. Meadows, Jr.	7,807
		C. V. Amenoff	6,248
		William E. Swanson	5,737
		Robert L. Ross	4,602

VOTE FOR DELEGATES TO STATE REPRESENTATIVE NOMINATING CONVENTIONS —ALL DISTRICTS—ALL PARTIES—APRIL 14, 1964—Continued

36th District—DuPage County

Democratic		Republican	
Thomas J. McMahon	8,092	Lewis V. Morgan, Jr.	33,751
James L. Wright	6,973	Clyde K. Gleason	22,726
Raymond Aloysius Crowley	4,161	Lee E. Daniels	19,327
		Glenn Ford Wood	18,346
		Wilbert H. Nottke	11,558

37th District—Will County

Democratic		Republican	
Francis J. Loughran	9,660	Meade Baltz	15,518
Joseph R. Trizna	7,338	W. Robert Blair	11,413
Donald J. Walsh	6,722	Charles F. Pottorff, Jr.	7,477
Eugene F. Duff	3,806	Beatrice Fee Link	5,439
George A. Hartley	2,135	Write-ins	3
Write-ins	3		

38th District

Counties	Democratic			Republican		
	Joseph P. Stremlau	Joseph Fennessey	Jerry F. Walsh	Carl W. Soderstrom	Harland D. Warren	Write-ins
Grundy	675	733	697	3,113	2,866	
Kendall	394	374	428	2,953	2,696	1
LaSalle	3,964	3,796	1,951	11,910	12,060	
Total	5,033	4,903	3,076	17,976	17,622	1

39th District

Counties	Democratic				
	Paul E. Rink	Oral "Jake" Jacobs	Joe DeJaegher	Richard E. Maynard	Pearl June Deutsch
Mercer	1,516	529	702	1,674	207
Rock Island	4,005	2,405	1,811	493	1,292
Total	5,521	2,934	2,513	2,167	1,499

VOTE FOR DELEGATES TO STATE REPRESENTATIVE NOMINATING CONVENTIONS —ALL DISTRICTS—ALL PARTIES—APRIL 14, 1964—Continued

39th District

Counties	Republican			
	Thomas F. Railsback	Robert "Bob" Austin	William A. Getz	Dean Z. Haddick
Mercer	2,126	1,953	674	280
Rock Island	6,695	3,617	2,441	810
Total	8,821	5,570	3,115	1,090

40th District

Counties	Democratic	
	Fred J. Brown	Edward M. Sullivan
Bureau	1,726	1,712
Henry	2,070	1,757
Lee	1,140	1,327
Stark	434	428
Total	5,370	5,224

40th District

Counties	Republican					
	Charles K. Willett	W. K. (Kenny) Davidson	Leonard A. Johnson	Monroe H. "Mac" McDowell	Myron Rogers	Write-ins
Bureau	4,054	3,467	1,873	501	883	
Henry	3,449	3,837	659	609	372	
Lee	4,402	2,804	829	1,159	512	
Stark	824	899	164	83	122	1
Total	12,729	11,007	3,525	2,352	1,889	1

41st District

Counties	Democratic		Republican		
	Wilmer Davis	John E. Gibbons	Edward McBroom	Carl T. Hunsicker	Write-ins
Ford	898	850	2,686	2,831	
Kankakee	2,455	2,385	8,200	5,517	1
Livingston	1,465	1,487	4,359	6,384	
Total	4,818	4,722	15,245	14,732	1

VOTE FOR DELEGATES TO STATE REPRESENTATIVE NOMINATING CONVENTIONS—ALL DISTRICTS—ALL PARTIES—APRIL 14, 1964—Continued

42nd District

Counties	Democratic		Republican			
	J. W. (Bill) Scott	Walter Durley Boyle	Ben S. Rhodes	Dean McCully	Gordon J. Buchanan	Write-ins
DeWitt	1,093	829	1,838	1,315	1,154	
Marshall	814	792	1,308	1,822	484	
McLean	4,249	3,402	9,503	7,007	5,835	1
Putnam	305	345	491	645	309	
Woodford	1,205	1,046	2,227	2,640	996	
Total	7,666	6,414	15,367	13,429	8,778	1

43rd District—Peoria County

Democratic		Republican	
James D. Carrigan	7,720	John C. Parkhurst	16,916
Francis D. Nash	4,292	Robert J. Lehnhausen	14,575
Fred J. Schraeder	3,841	Julius Harrison	7,257
John F. Manion	2,102		

44th District

Counties	Democratic				Republican		
	John Walsh Miller	D. M. (Cy) Madigan	John Lawless	H. E. (Bud) Anthony	Charles W. Clabaugh	Dr. Edwin E. Dale	Morris Brown
Champaign	3,467	3,476	3,334	3,284	12,727	12,773	2,221
Moultrie	672	653	386	422	994	892	298
Piatt	724	703	400	404	1,717	1,555	377
Total	4,863	4,832	4,120	4,110	15,438	15,220	2,896

45th District

Counties	Democratic			
	Robert "Bob" Craig	Charles P. Foxworthy	Wendell J. Preisser	Ronald D. Balsley
Iroquois	1,162	261	965	264
Vermilion	5,271	2,699	1,728	2,304
Total	6,433	2,960	2,693	2,568

VOTE FOR DELEGATES TO STATE REPRESENTATIVE NOMINATING CONVENTIONS—ALL DISTRICTS—ALL PARTIES—APRIL 14, 1964—Continued

45th District

Counties	Republican		
	Charles M. (Chuck) Campbell	Jack D. Songer	Arthur G. Feller
Iroquois	3,189	855	4,132
Vermilion	9,742	8,279	3,973
Total	12,931	9,134	8,105

46th District

Counties	Democratic							
	Frank S. (Dixie) Davis	Leo J. Baldoni	Paul L. Hurst	Robert "Bob" Beckner	James Vaira	Darwin Gale Schisler	Vance Polich	Write-ins
Cass	1,275	805	317	288	160	82	78	
Fulton	511	197	928	1,138	1,196	995	1,102	
Mason	1,135	457	456	290	169	82	65	
Tazewell	2,011	2,905	1,723	1,485	1,006	526	305	1
Total	4,932	4,364	3,424	3,201	2,531	1,685	1,550	1

46th District

Counties	Republican	
	Walter E. Hill	James D. Heiple
Cass	1,180	1,154
Fulton	3,554	2,787
Mason	1,289	1,300
Tazewell	6,421	6,840
Total	12,444	12,081

47th District

Counties	Democratic				
	Donald F. Muirheid	Robert D. Owen	Lawrence Kaesebier	F. Jefferson Bennett	John L. Knuppel
Logan	391	701	1,884	593	362
Macon	6,250	5,714	1,228	2,057	751
Menard	45	239	197	305	551
Total	6,686	6,654	3,309	2,955	1,664

VOTE FOR DELEGATES TO STATE REPRESENTATIVE NOMINATING CONVENTIONS —ALL DISTRICTS—ALL PARTIES—APRIL 14, 1964—Continued

47th District

Counties	Republican		
	George P. Johns	Jack H. Powers	John Gehlbach
Logan	2,806	883	3,750
Macon	8,920	8,641	2,904
Menard	746	680	826
Total	12,472	10,204	7,480

48th District—Sangamon County

Democratic		Republican	
Thomas J. Owens	15,250	G. William Horsley	20,414
George C. Bosen	13,840	George P. Coutrakon	19,542
Write-ins	1	Albert Darran	5,070
		Write-ins	1

49th District

Counties	Democratic				Republican	
	Carl H. Wittmond	Elmo "Mac" McClain	Roy Williams	Fred L. Goodwin	H. B. Ihnen	Audrey R. Peak
Adams	1,941	1,912	900	1,414	4,038	3,076
Calhoun	588	199	213	136	499	353
Greene	997	359	1,005	321	903	856
Morgan	2,048	1,657	422	395	3,611	3,702
Pike	2,582	1,251	1,282	720	1,548	1,290
Scott	557	238	276	142	814	988
Total	8,713	5,616	4,098	3,128	11,413	10,265

50th District

Counties	Democratic			
	Leo A. Cronin	William V. Asher	Earle G. Running	Write-ins
Brown	994	930	320	
Hancock	1,050	1,113	499	
Henderson	417	458	162	
Knox	1,872	1,561	669	1
McDonough	775	900	455	
Schuyler	500	522	341	
Warren	526	486	817	
Total	6,134	5,970	3,263	1

VOTE FOR DELEGATES TO STATE REPRESENTATIVE NOMINATING CONVENTIONS —ALL DISTRICTS—ALL PARTIES—APRIL 14, 1964—Continued

50th District

Counties	Republican		
	Clarence E. Neff	Raymond E. (Ray) Anderson	Write-ins
Brown	597	505	
Hancock	3,065	2,276	
Henderson	1,240	1,081	
Knox	6,144	6,454	1
McDonough	4,111	3,237	
Schuyler	935	864	
Warren	3,116	2,543	2
Total	19,208	16,960	3

51st District

Counties	Democratic				
	Joe T. Connelly	Fenton R. Quinn	James W. O'Neal	Dave Glenn	Write-ins
Clark	416	1,804	370	287	
Coles	3,290	967	2,110	861	
Crawford	655	591	354	233	1
Cumberland	854	709	845	259	
Douglas	1,001	310	721	368	
Edgar	1,215	1,299	844	591	
Total	7,431	5,680	5,244	2,599	1

51st District

Counties	Republican		
	John W. Lewis, Jr.	Edward M. Finfgeld	Wayne A. Coffey
Clark	2,088	754	827
Coles	4,257	3,018	1,959
Crawford	1,320	885	574
Cumberland	1,012	728	276
Douglas	1,610	1,959	575
Edgar	2,505	914	2,089
Total	12,792	8,258	6,300

VOTE FOR DELEGATES TO STATE REPRESENTATIVE NOMINATING CONVENTIONS —ALL DISTRICTS—ALL PARTIES—APRIL 14, 1964—Continued

52nd District

Counties	Democratic		Republican	
	Charles Ed Schaefer	Stuart J. Traynor	Orval W. Hittmeier	Dr. A. C. Etchison
Christian	2,870	2,914	2,291	2,255
Jersey	1,159	1,069	974	767
Macoupin	4,108	3,810	3,588	2,717
Montgomery	3,226	2,772	2,760	1,953
Shelby	1,742	1,629	1,680	1,537
Total	13,105	12,194	11,293	9,229

53rd District—Madison County

Democratic		Republican	
Lloyd "Curly" Harris	18,135	Ralph T. Smith	9,063
Leland J. Kennedy	17,835	Charles W. Barnett	7,404
Guy Lahr	5,083		

54th District—St. Clair County

Democratic		Republican	
Dan E. Costello	22,102	Ed Lehman	7,515
Leo B. Obernuefemann	20,034	John C. Moore	4,884

55th District

Counties	Democratic		Republican	
	Miles E. Mills	Harold D. Stedelin	Fred Branson	Ben C. Harpstrite
Bond	941	842	1,357	1,090
Clinton	1,716	1,661	1,878	1,892
Effingham	3,070	1,267	1,784	915
Fayette	1,879	1,669	2,047	1,768
Marion	3,190	3,232	2,987	2,192
Total	10,796	8,671	10,053	7,857

VOTE FOR DELEGATES TO STATE REPRESENTATIVE NOMINATING CONVENTIONS—ALL DISTRICTS—ALL PARTIES—APRIL 14, 1964—Continued

56th District

Counties	Democratic				Republican	
	Robert V. Walsh	Dr. William Andrew Moore	Nelle Hanna	Write-ins	Garrel Burgoon	Ben C. Blades
Clay	898	619	641		1,452	1,488
Edwards	567	367	253		1,285	1,304
Jasper	1,208	950	459	1	910	834
Lawrence	1,332	872	465		2,053	1,185
Richland	836	852	415		1,389	1,286
Wabash	743	580	457		1,107	944
Wayne	1,276	971	404		1,389	2,010
White	2,246	713	452		1,241	1,253
Total	9,106	5,924	3,546	1	10,826	10,304

57th District

Counties	Democratic		
	Lester R. Williamson	Sefton "Red" Cantrell	James La Vern Sanders
Franklin	3,508	5,286	3,705
Jefferson	2,119	836	1,883
Perry	1,857	1,424	852
Washington	865	616	579
Total	8,349	8,162	7,019

57th District

Counties	Republican			
	Wayne Fitzgerrell	Wm. J. "Bill" Cunningham	George W. Waggoner	Richard P. Roth
Franklin	3,349	1,903	1,427	411
Jefferson	2,365	377	963	2,145
Perry	1,832	1,909	293	243
Washington	1,537	658	580	454
Total	9,083	4,847	3,263	3,253

VOTE FOR DELEGATES TO STATE REPRESENTATIVE NOMINATING CONVENTIONS—ALL DISTRICTS—ALL PARTIES—APRIL 14, 1964—Concluded

58th District

Counties	Democratic	
	Clyde L. Choate	James D. Holloway
Alexander	1,533	1,131
Jackson	3,384	2,867
Monroe	767	776
Pulaski	1,354	710
Randolph	3,091	3,302
Union	2,479	1,887
Total	12,608	10,673

58th District

Counties	Republican				
	W. J. McDonald	Joseph A. (Joe) Cruse	Frank Keistler	George B. Schoening	Malcolm Robert Keith
Alexander	935	145	830	105	176
Jackson	3,050	2,959	1,208	468	805
Monroe	858	213	312	1,244	182
Pulaski	370	390	510	85	141
Randolph	1,693	1,170	1,343	654	366
Union	738	613	1,091	151	192
Total	7,644	5,490	5,294	2,707	1,862

59th District

Counties	Democratic			Republican	
	H. B. Tanner	Omer Sanders	John B. McVey	C. L. McCormick	Joseph R. Hale
Gallatin	1,415	1,028	425	595	890
Hamilton	1,046	864	365	1,170	1,129
Hardin	579	429	300	732	889
Johnson	724	622	201	1,660	1,091
Massac	778	535	317	1,528	1,407
Pope	511	447	118	923	731
Saline	2,808	1,487	1,657	2,558	3,055
Williamson	2,979	4,299	3,528	3,554	3,081
Total	10,840	9,711	6,911	12,720	12,273

PRIMARY VOTE FOR TRUSTEES OF THE PRAIRIE DU PONT LEVEE AND SANITARY DISTRICT—ALL PARTIES—APRIL 14, 1964

Counties	Democratic							
	Sylvester "Sid" Koch	Lawrence "Jack" Noethen	Herschel "Red" O'Brien	J. B. Barfield	Norman (Boots) Bilzing	Clarence Chartrand	Eugene Stahlschmidt	Virgil P. Mallett
Monroe	4	4	4	4	1	1	----------	1
St. Clair	635	550	550	532	531	422	353	270
Total	639	554	554	536	532	423	353	271

Counties	Republican		
	Robert J. (Jack) Phoenix	H. Warren Kohlenberger	Roy Hayes
Monroe	4	4	4
St. Clair	109	91	85
Total	113	95	89

PRIMARY VOTE FOR TRUSTEES OF THE EAST SIDE LEVEE AND SANITARY DISTRICT — ALL PARTIES — APRIL 14, 1964

Counties	Democratic							
	William M. Ebersoldt	Joseph A. Grant	Lawrence "Larry" Tolar	George Duff	Morris Campbell	Thomas F. (Skip) Hennessy	Joseph "Joe" Crystal	Cletus "Kinky" Kovarik
Madison	7,986	7,496	6,598	6,342	5,258	3,815	1,748	1,440
St. Clair	13,142	13,222	13,980	13,930	14,502	4,618	2,849	2,330
Total	21,128	20,718	20,578	20,272	19,760	8,433	4,597	3,770

Counties	Republican					
	Billy Jones	Hosea Gines	S. E. "Skip" Shipley	Walter Emde (Write-in)	George Darling (Write-in)	Other Write-ins
Madison	807	775	875	10	4	1
St. Clair	2,518	2,311	1,953			
Total	3,325	3,086	2,828	10	4	1

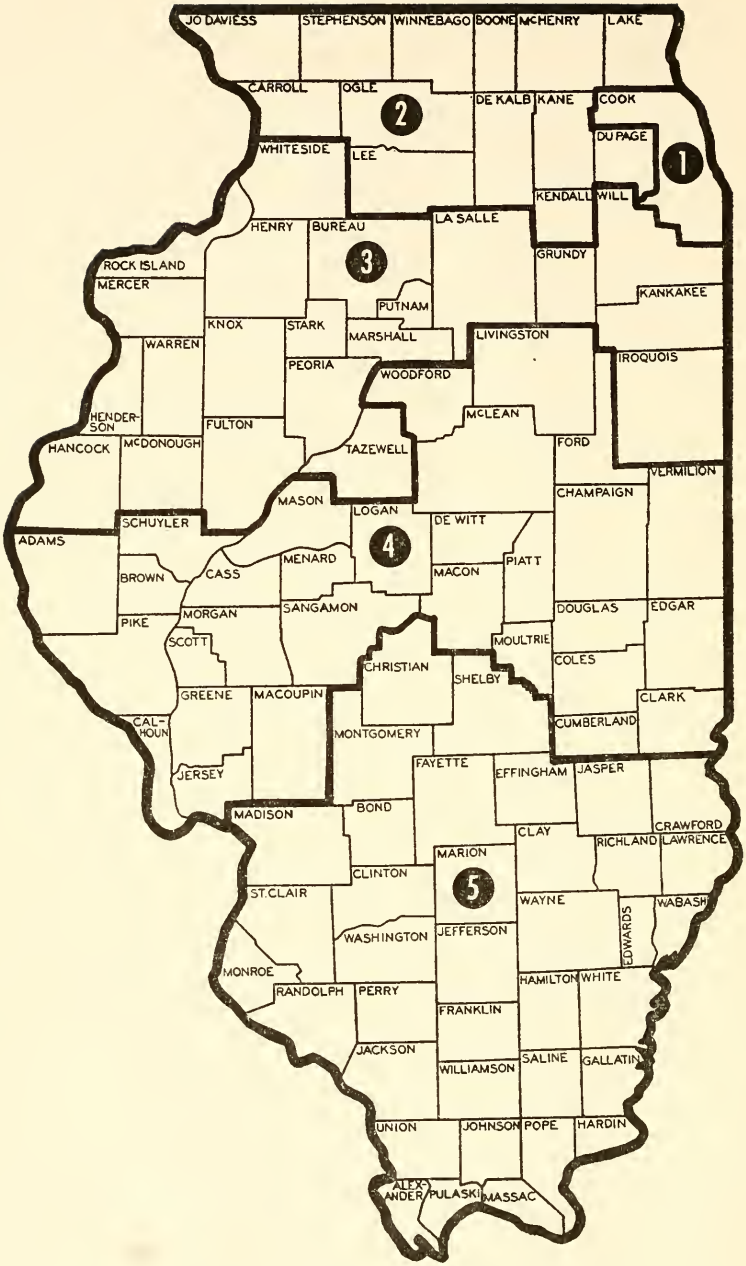

Judicial Districts for Supreme Court Justices, Appellate Court Justices and Clerks

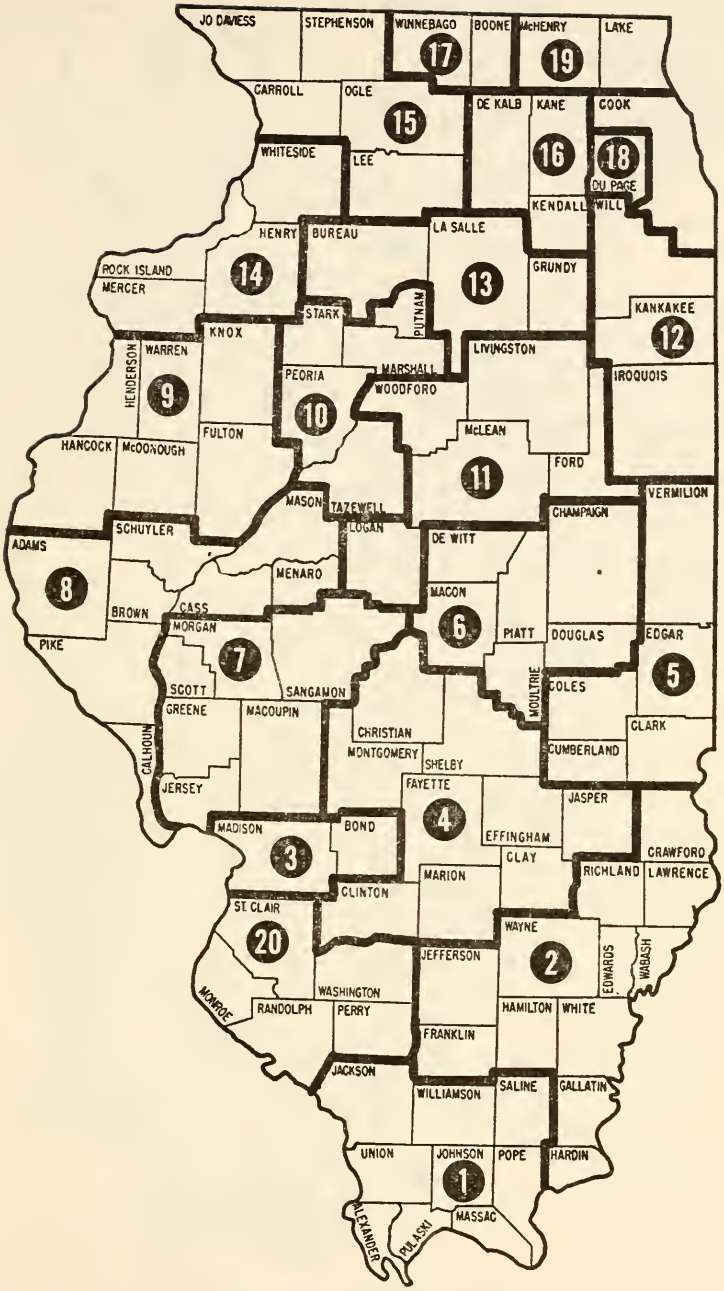

Judicial Circuits for Circuit Court Judges, Associate Judges of the Circuit Court
(Twenty Districts Outside of Cook County)
(Cook County Constitutes a Judicial Circuit)

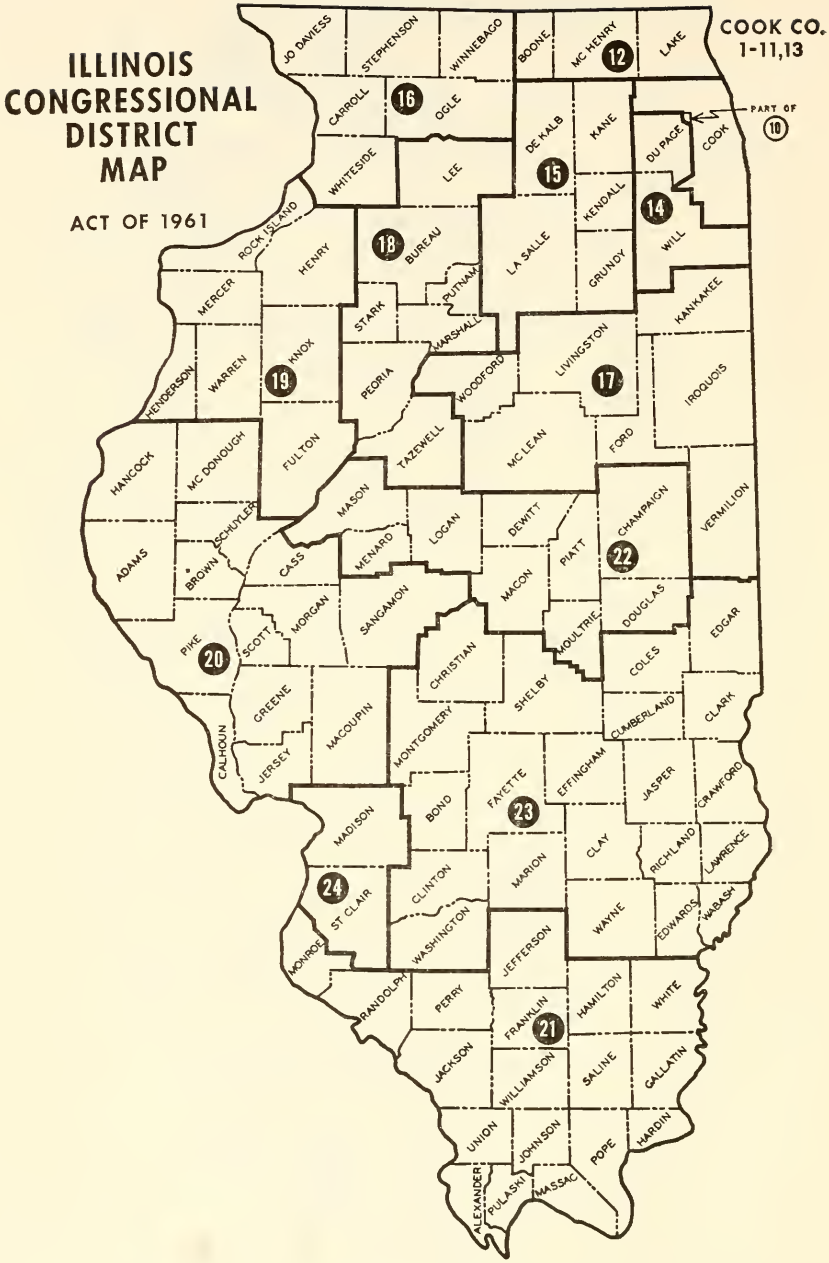

Congressional Districts in Illinois.
(1961 Act.)

*881-2/2/81-PAM
5-45
CC

COOK COUNTY

CONGRESSIONAL DISTRICT MAP
1961

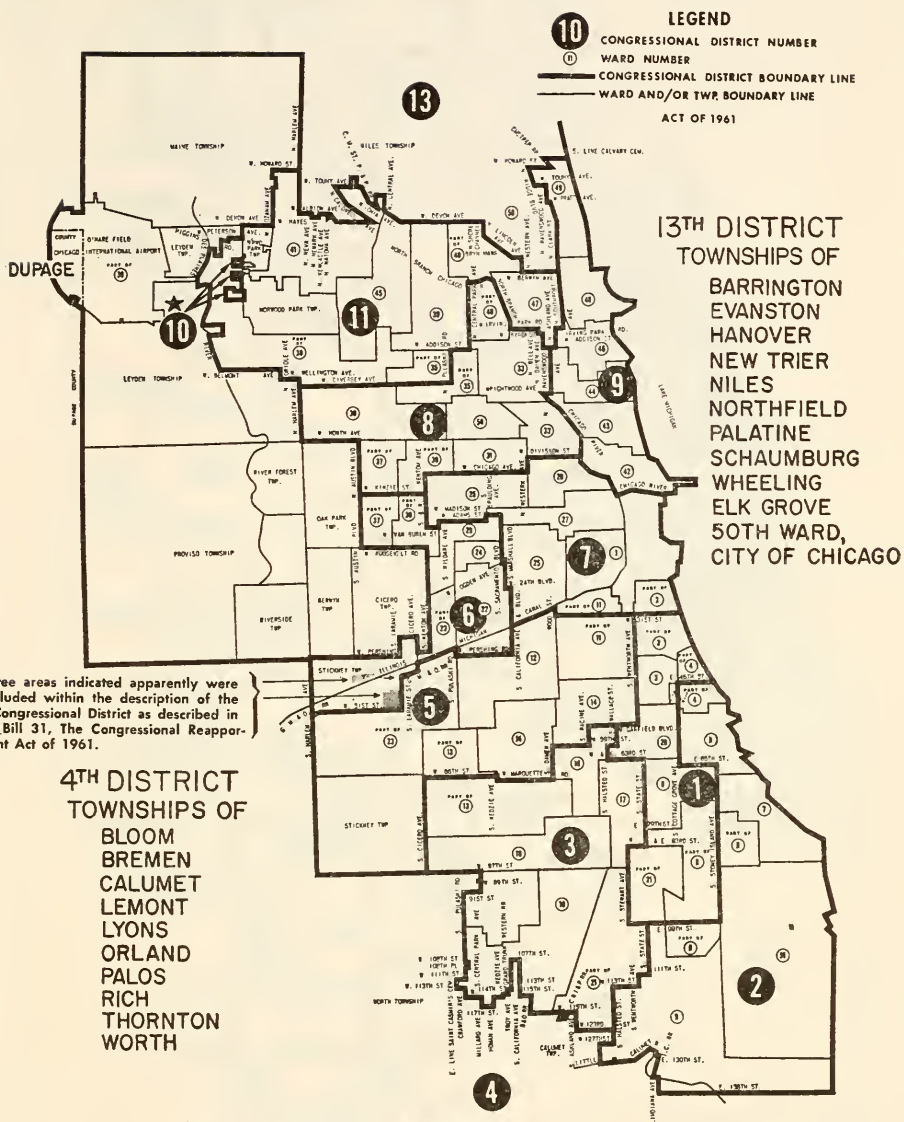

★ The three areas indicated are part of the Tenth Congressional District as described in Senate Bill 31, The Congressional Reapportionment Act of 1961.

Congressional Districts in Cook County.
(1961 Act.)

MAY-18-1961-7AM
5-45
CC

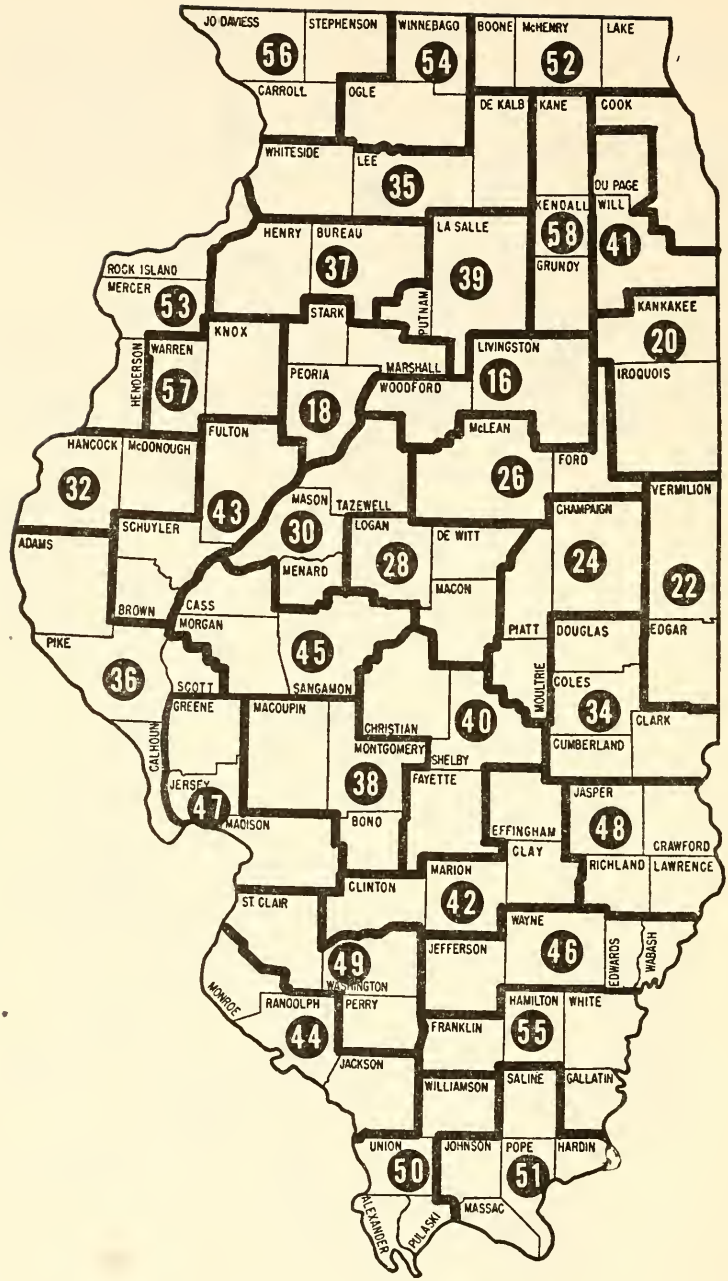

Senate Districts Outside of Cook County.

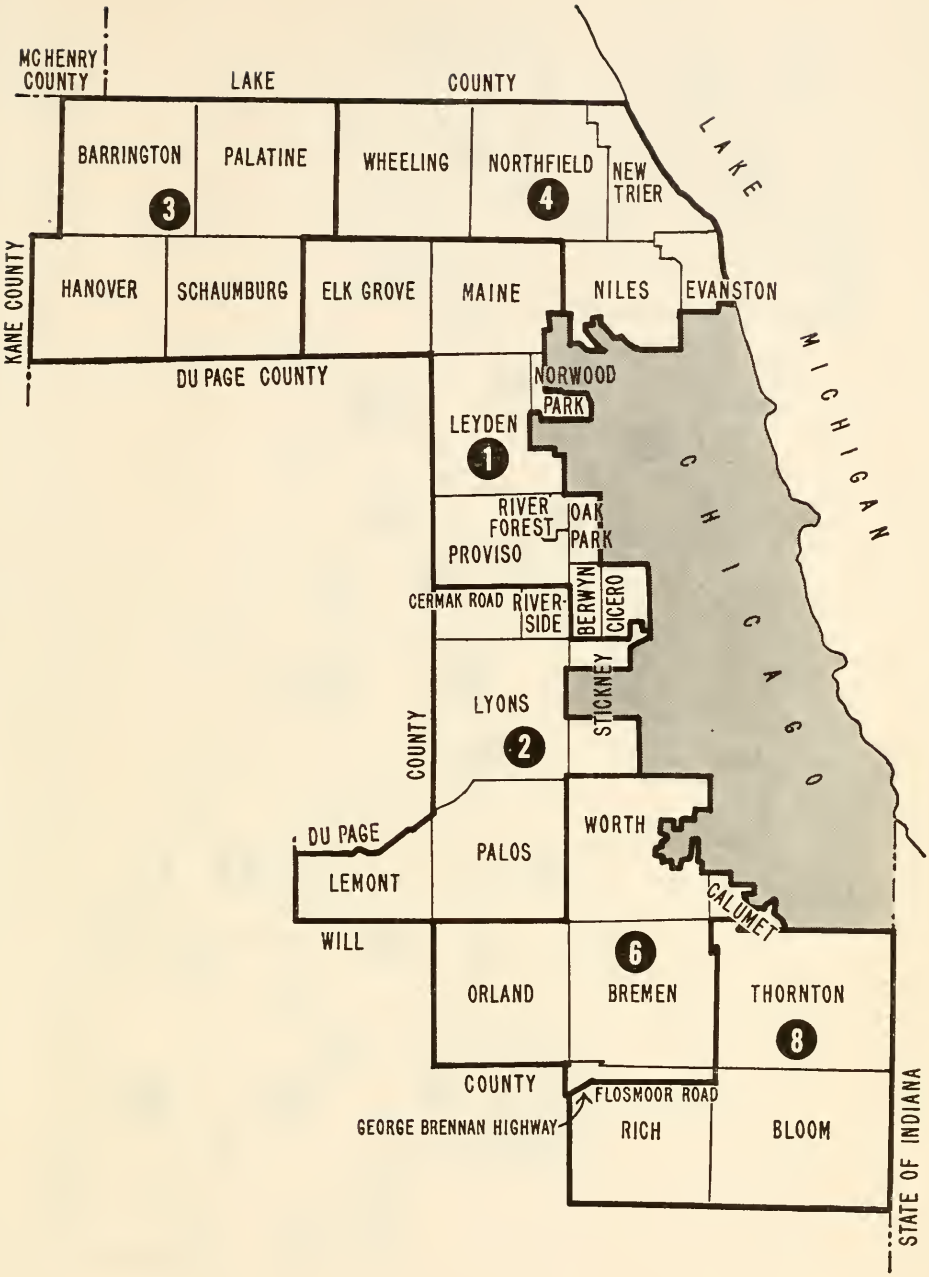

Senate Districts, Cook County Outside of Chicago.

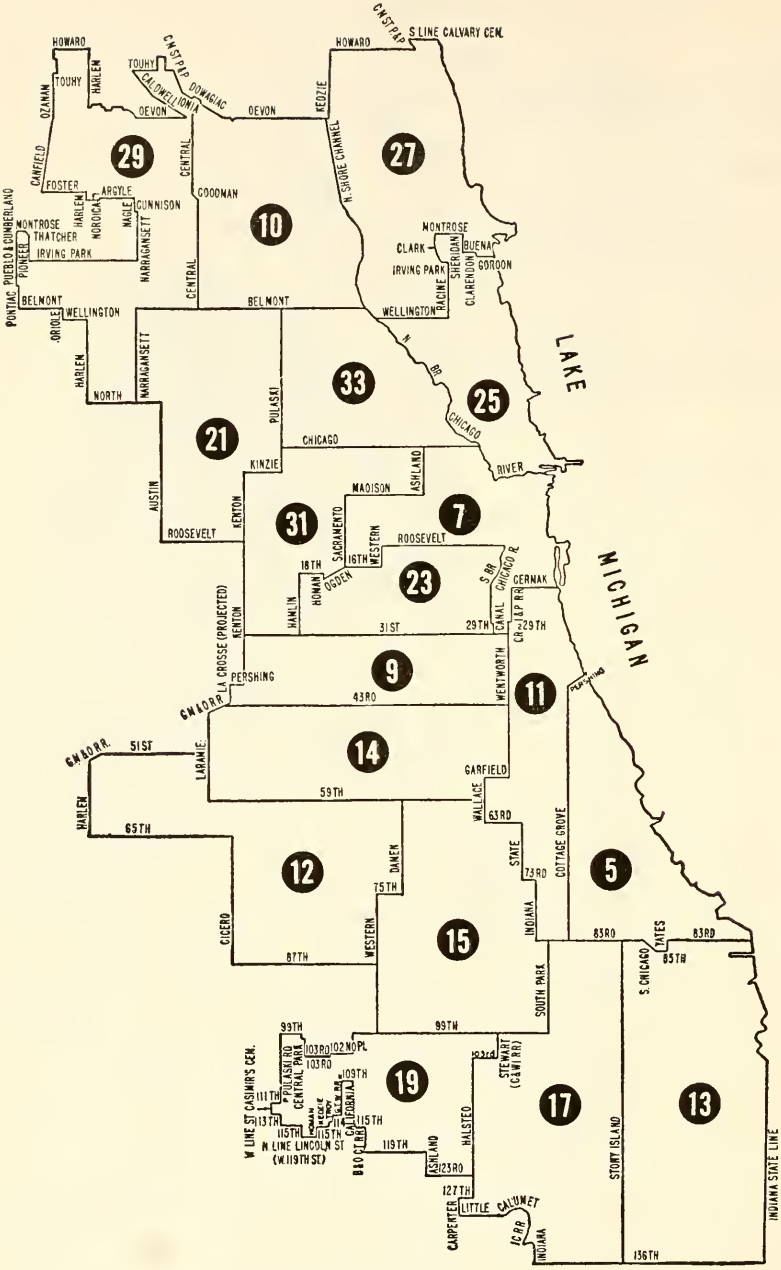

Senate Districts, City of Chicago.

ILLINOIS
Land of Lincoln